



Sheringham Shoal and Dudgeon Offshore Wind Farm Extension Projects

Works Plans (Offshore) (Revision D)

Revision D

Deadline 8

July 2023

Document Reference: 2.7

APFP Regulation: 5(2)(j)



360000

370000

380000

390000

400000

410000



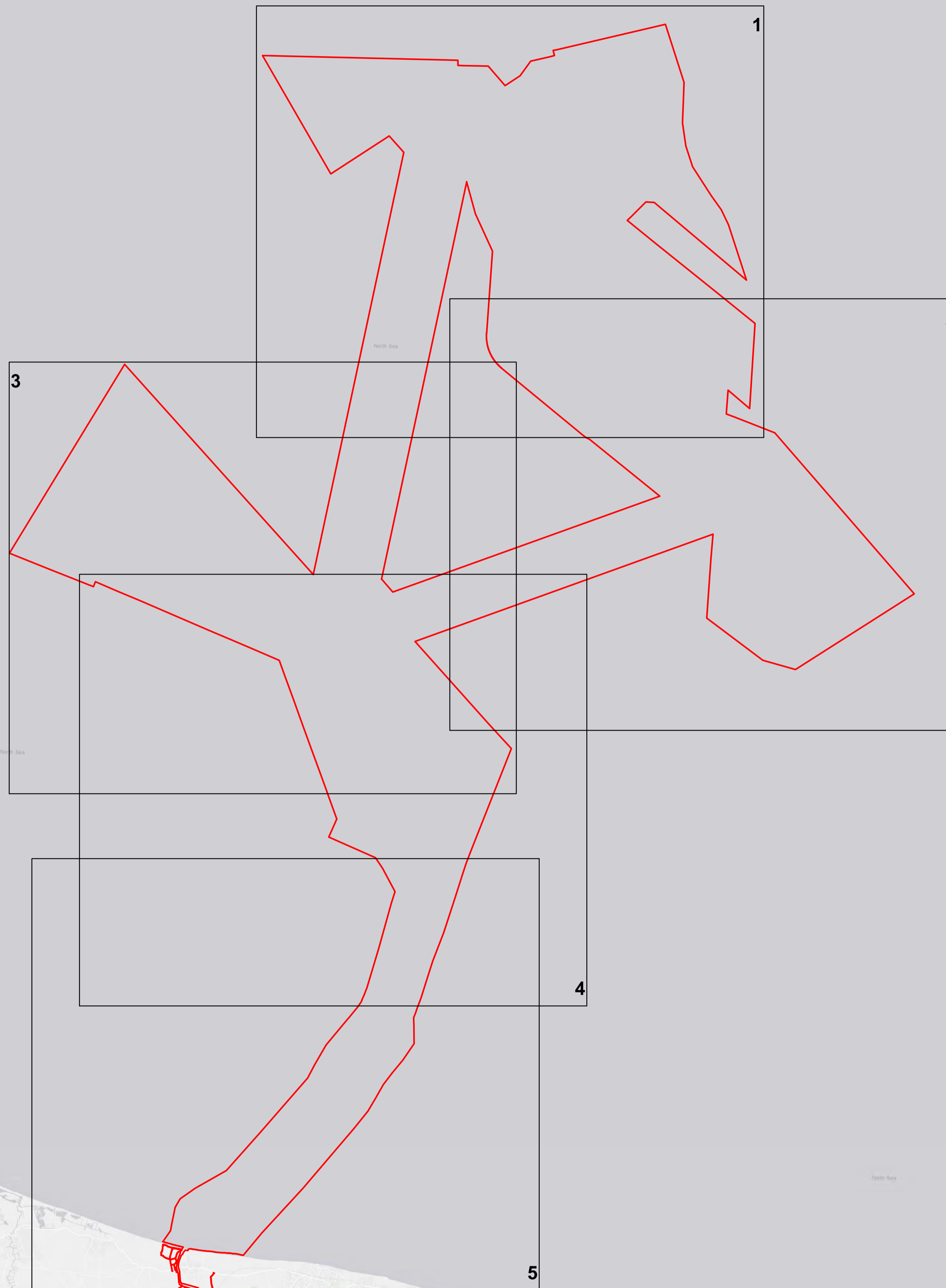
5910000

5900000

5890000

5880000

5870000



Sheringham Shoal and Dudgeon Extension Projects

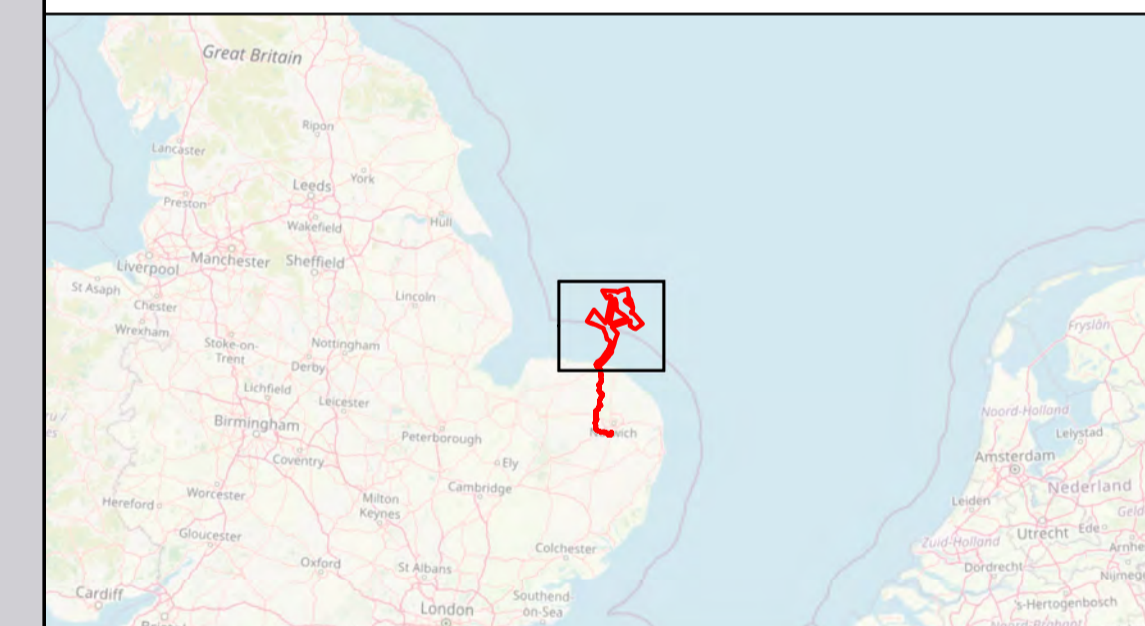
Title: Offshore Works Plans

Key Plan

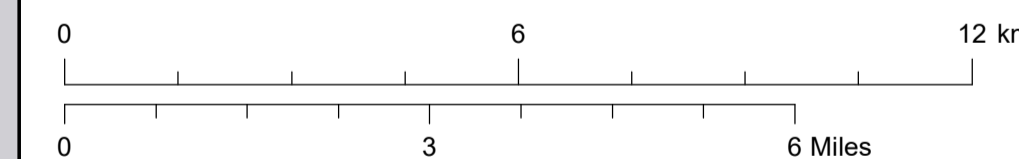
APFP Regulations Reference: 5(2)(j)
Application Doc. no.: 2.7

Legend:

- Order Limits
- Sheet extents



Coordinate Reference System: WGS 1984 UTM Zone 31N
Transformation WGS84: OSGB_1936_To_WGS_1984_7



Scale: 1:100 000 Scale at size: A1

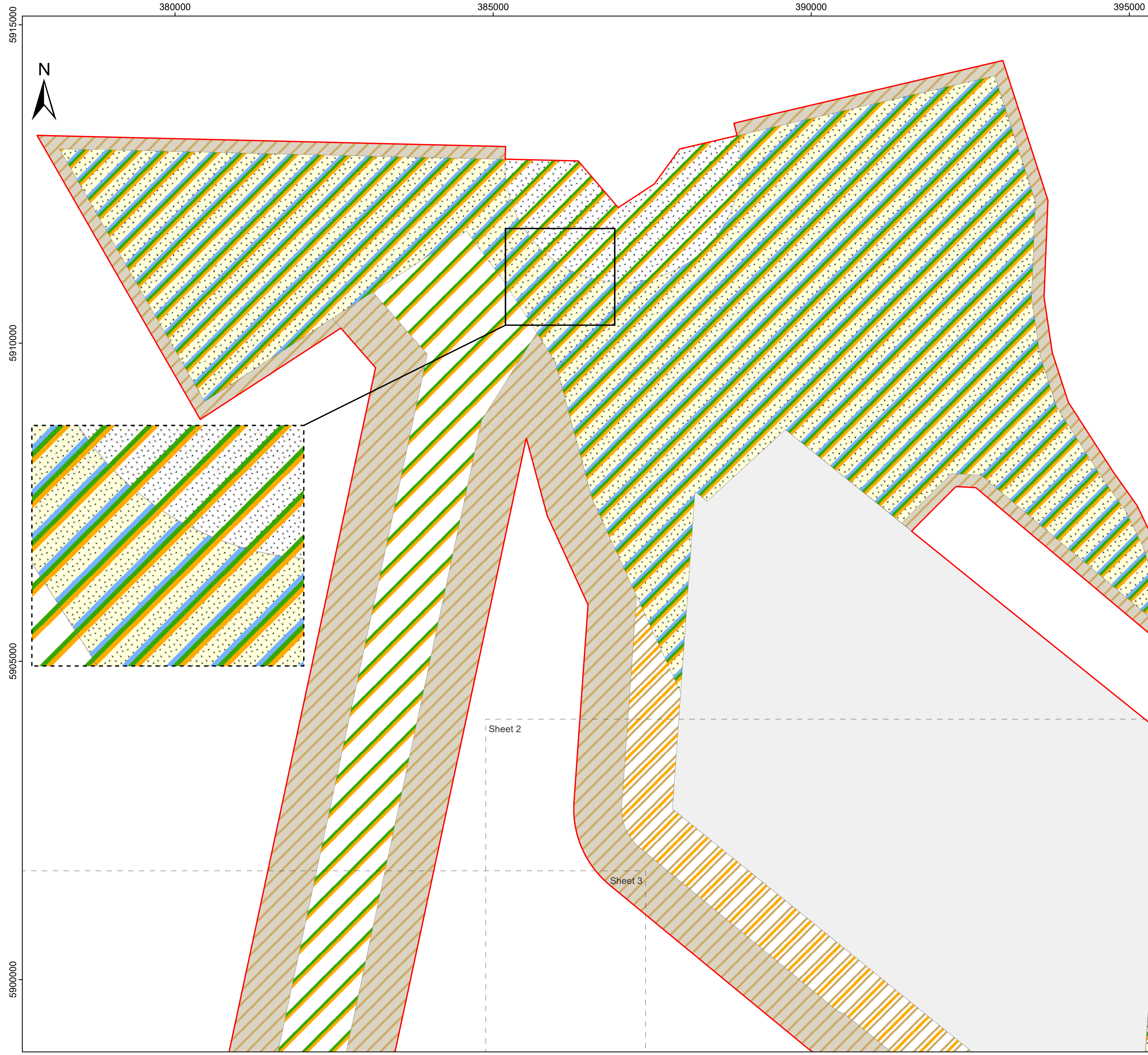
Equinor Doc. no.: C282-EQ-Z-GA-00009

A	16/08/2022	First Issue	ERIHAG	JADD	SARC
REV	DATE	STATUS	DRW	CHK	APR



Sheringham Shoal and Dudgeon Offshore Wind Farm Extension Projects

Offshore Works Plans – all scenarios



Sheringham Shoal and Dudgeon Extension Projects

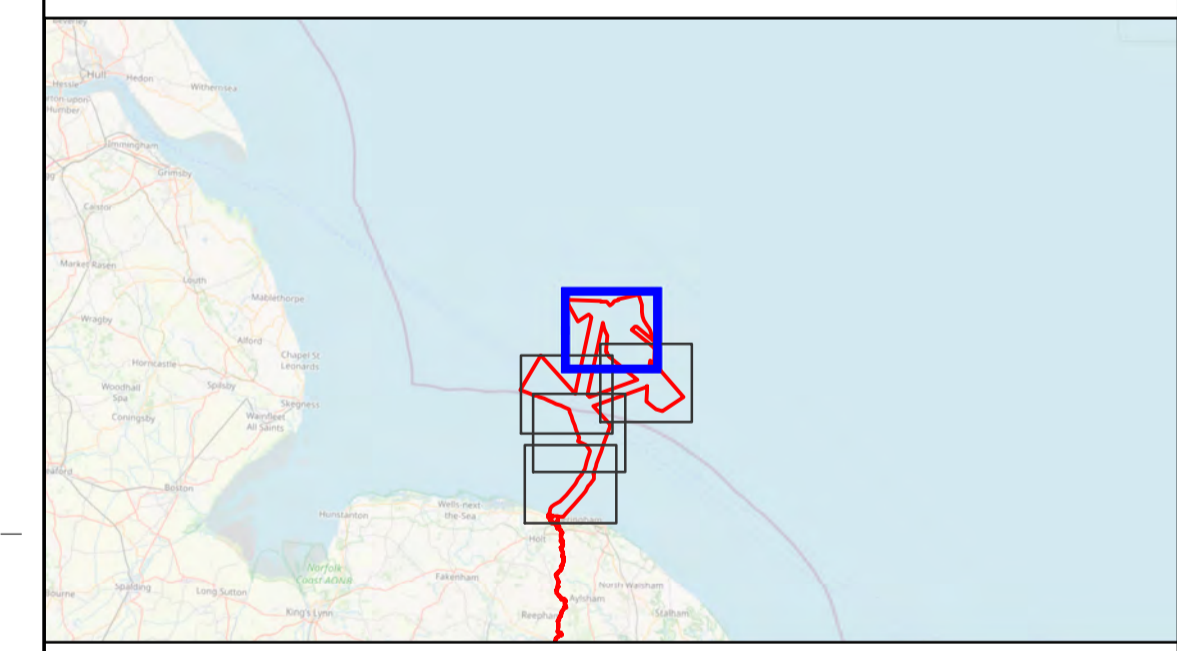
Title: Offshore Works Plans, all scenarios

Sheet 1 of 5

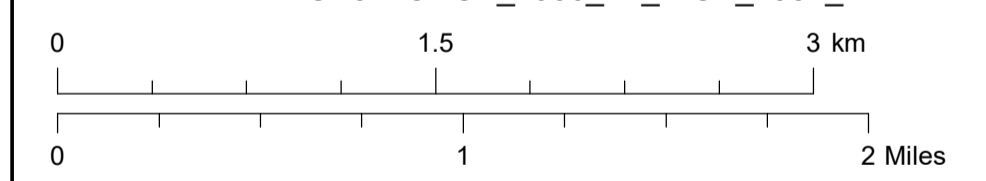
APFP Regulations Reference: 5(2)(j)
Application Doc. no.: 2.7

- Legend:
- Order Limits
 - Work No. 1B – DEP WTG array area
 - Work No. 2B – DEP In-field cables
 - Work No. 3B – DEP Offshore Substation Platform
 - Work No. 4B – DEP North and DEP South export and interlink cables
 - Work No. 4C – Integrated OSP export and interlink cables
 - Work No. 6A and B – Temporary working area (scenarios 1, 2 & 3)
 - Work No. 6C – Temporary working area (scenario 4)
 - Existing Offshore Wind Farm Areas

Data Sources: Equinor
Base Map: © British Crown and OceanWise, 2021. All rights reserved. License No. EMS-EK001-627782. Not to be used for Navigation; Crown copyright and database rights 2020, Ordnance Survey 0100031673, © OpenStreetMap (and) contributors, CC-BY-SA



Coordinate Reference System: WGS 1984 UTM Zone 31N
Transformation WGS84: OSGB_1936_To_WGS_1984_7



Scale: 1:30 000 Scale at size: A1

Equinor Doc. no.: C282-EQ-Z-GA-00009

D	14/07/2023	Fourth Issue	igjo	jadd	sarc
C	07/07/2023	Third Issue	igjo	jadd	sarc
B	05/01/2023	Second Issue	erihag	jadd	sarc
A	16/08/2022	First Issue	erihag	jadd	sarc
REV	DATE	STATUS	DRW	CHK	APR



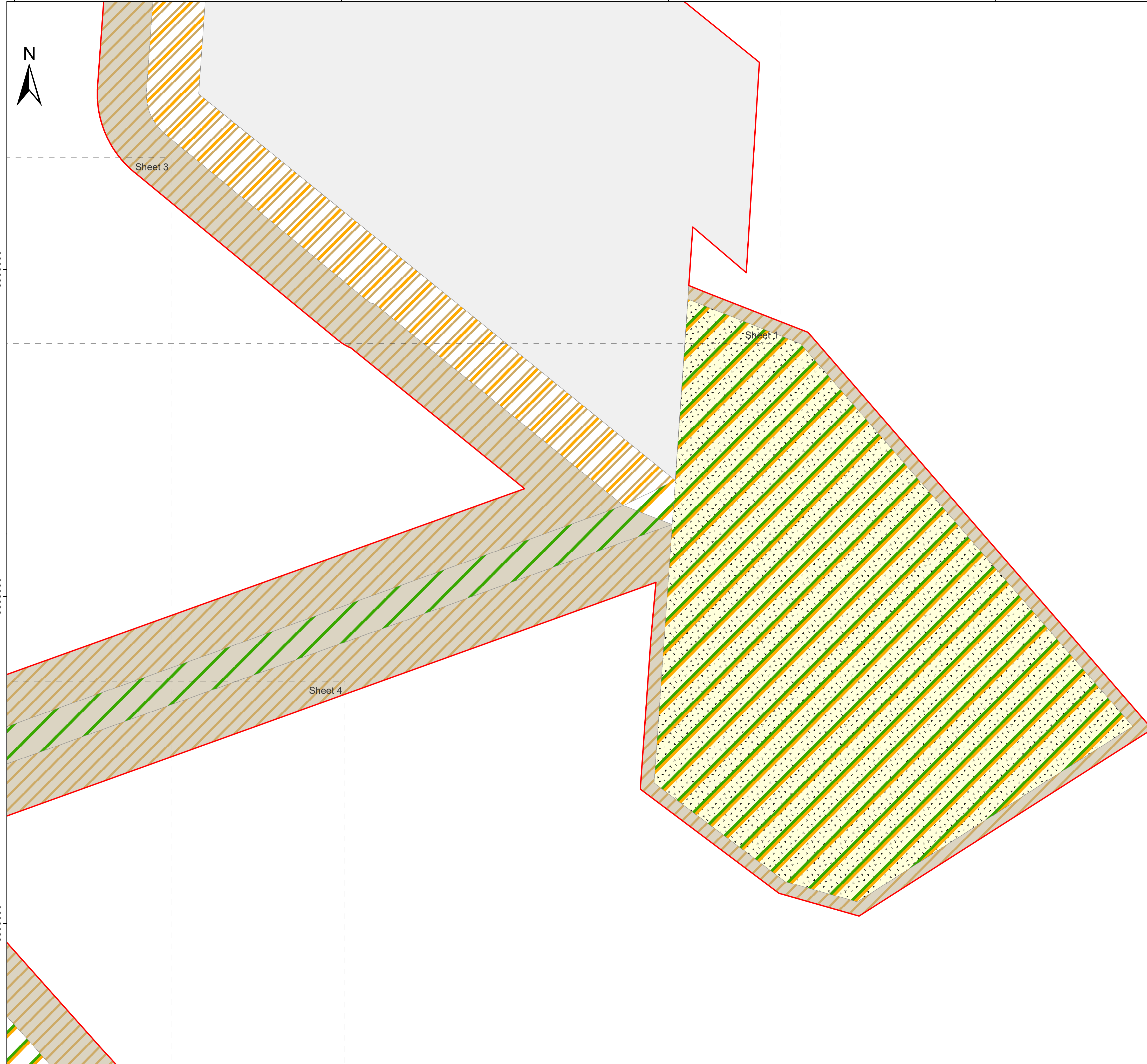
385000 390000 395000 400000



5900000

5895000

5890000



Sheringham Shoal and Dudgeon Extension Projects

Title: Offshore Works Plans, all scenarios

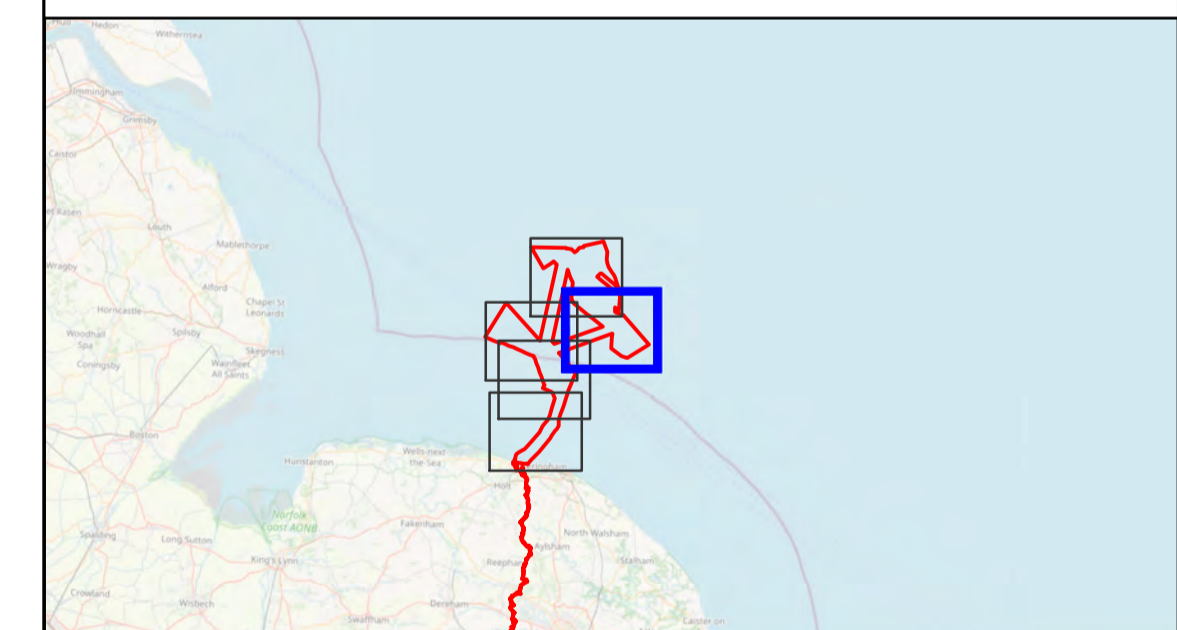
Sheet 2 of 5

APFP Regulations Reference: 5(2)(j)
Application Doc. no.: 2.7

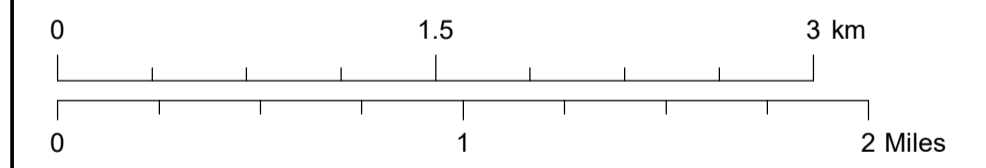
Legend:

- Order Limits
- Work No. 1B – DEP WTG array area
- Work No. 2B – DEP In-field cables
- Work No. 4B – DEP North and DEP South export and interlink cables
- Work No. 4C – Integrated OSP export and interlink cables
- Work No. 6A and B – Temporary working area (scenarios 1, 2 & 3)
- Work No. 6C – Temporary working area (scenario 4)
- Existing Offshore Wind Farm Areas

Data Sources: Equinor
Base Map: © British Crown and OceanWise, 2021. All rights reserved. License No. EMS-EK001-627782. Not to be used for Navigation; Crown copyright and database rights 2020, Ordnance Survey 0100031673, © OpenStreetMap (and) contributors, CC-BY-SA



Coordinate Reference System: WGS 1984 UTM Zone 31N
Transformation WGS84: OSGB_1936_To_WGS_1984_7



Scale: 1:30 000 Scale at size: A1

Equinor Doc. no.: C282-EQ-Z-GA-00009

D	14/07/2023	Fourth Issue	igjo	jadd	sarc
C	07/07/2023	Third Issue	igjo	jadd	sarc
B	05/01/2023	Second Issue	erihag	jadd	sarc
A	16/08/2022	First Issue	erihag	jadd	sarc
REV	DATE	STATUS	DRW	CHK	APR



370000

375000

380000

385000



5900000

5895000

5890000













Sheringham Shoal and Dudgeon Extension Projects

Title: Offshore Works Plans, all scenarios

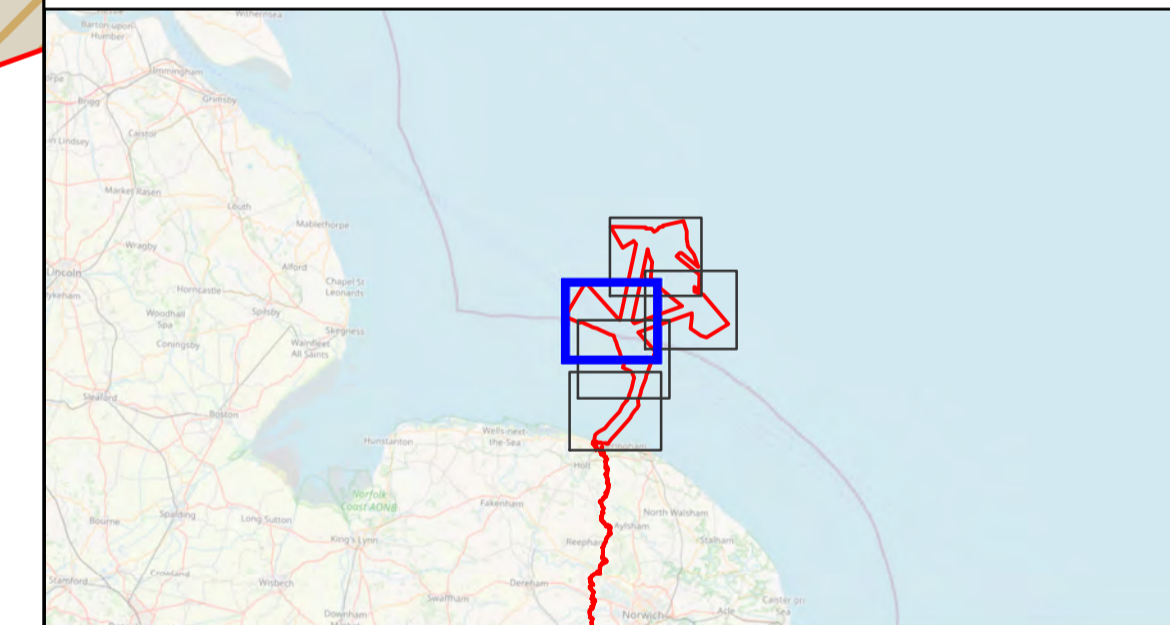
Sheet 3 of 5

APFP Regulations Reference: 5(2)(j)
Application Doc. no.: 2.7

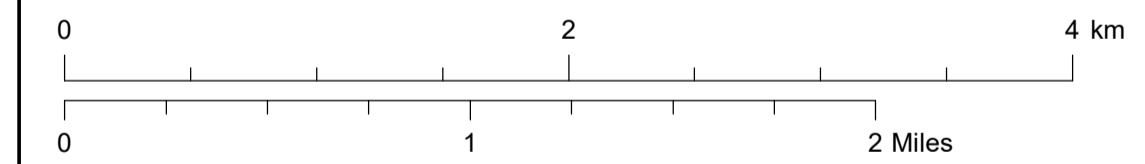
Legend:

-  Order Limits
-  Work No. 1A – SEP WTG array area
-  Work No. 2A – SEP In-field cables
-  Work No. 3A – SEP Offshore Substation Platform
-  Work No. 3C – Integrated Offshore Substation Platform
-  Work No. 4A – SEP export cable
-  Work No. 4B – DEP North and DEP South export and interlink cables
-  Work No. 4C – Integrated OSP export and interlink cables
-  Work No. 5A and B, or 5C – SEP and DEP export cables
-  Work No. 6A and B – Temporary working area (scenarios 1, 2 & 3)
-  Work No. 6C – Temporary working area (scenario 4)
-  Existing Offshore Wind Farm Areas

Data Sources: Equinor
Base Map: © British Crown and OceanWise, 2021. All rights reserved.
License No. EMS-EK001-627782. Not to be used for Navigation; Crown copyright and database rights 2020, Ordnance Survey 0100031673, © OpenStreetMap (and) contributors, CC-BY-SA



Coordinate Reference System: WGS 1984 UTM Zone 31N
Transformation WGS84: OSGB_1936_To_WGS_1984_7



Scale: 1:30 000 Scale at size: A1

Equinor Doc. no.: C282-EQ-Z-GA-00009


D	14/07/2023	Fourth Issue	igjo	jadd	sarc
C	07/07/2023	Third Issue	igjo	jadd	sarc
B	05/01/2023	Second Issue	erihag	jadd	sarc
A	16/08/2022	First Issue	erihag	jadd	sarc
REV	DATE	STATUS	DRW	CHK	APR

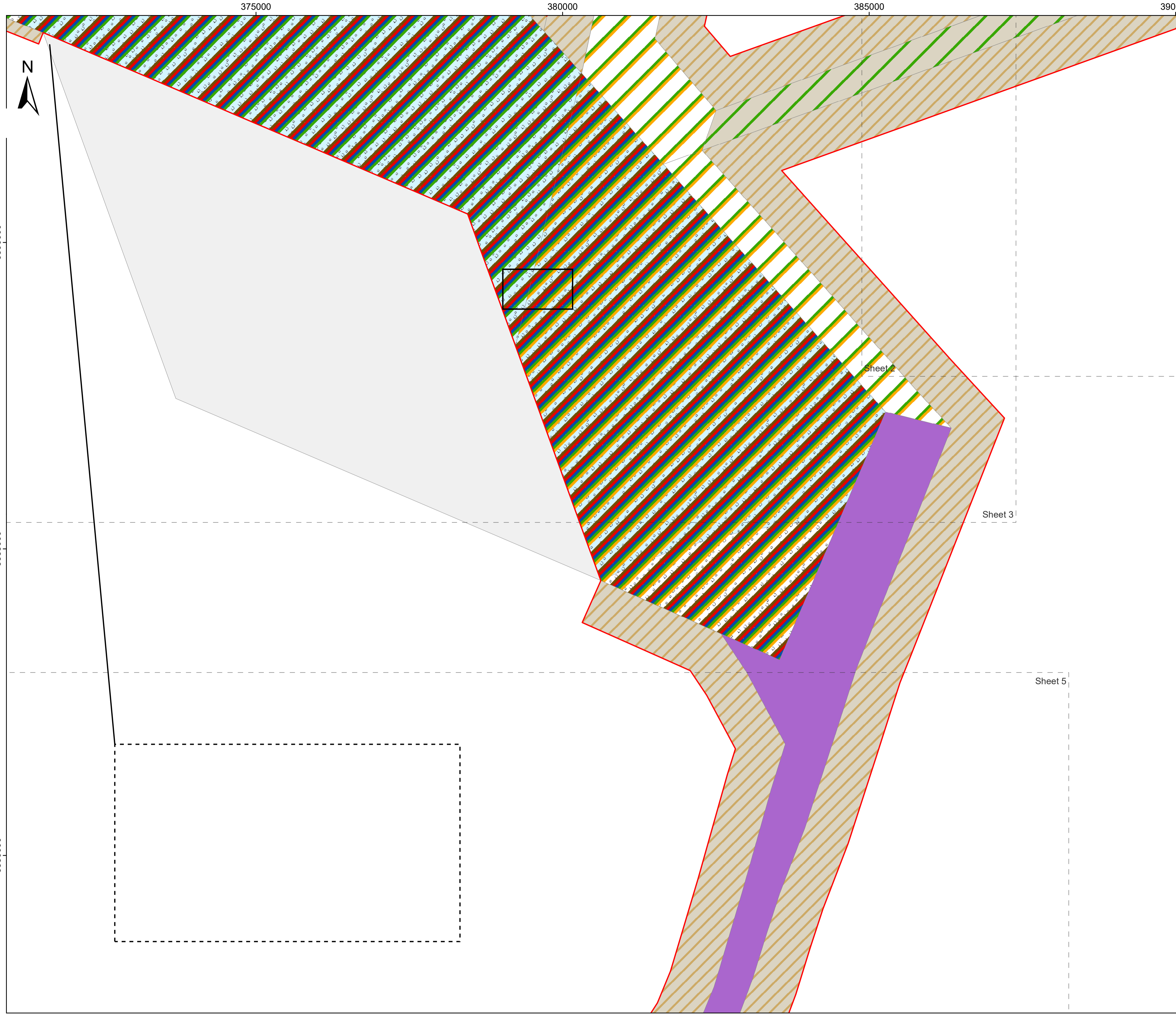


Sheet 1

Sheet 4

Sheet 2

















Sheringham Shoal and Dudgeon Extension Projects

Title: Offshore Works Plans, all scenarios

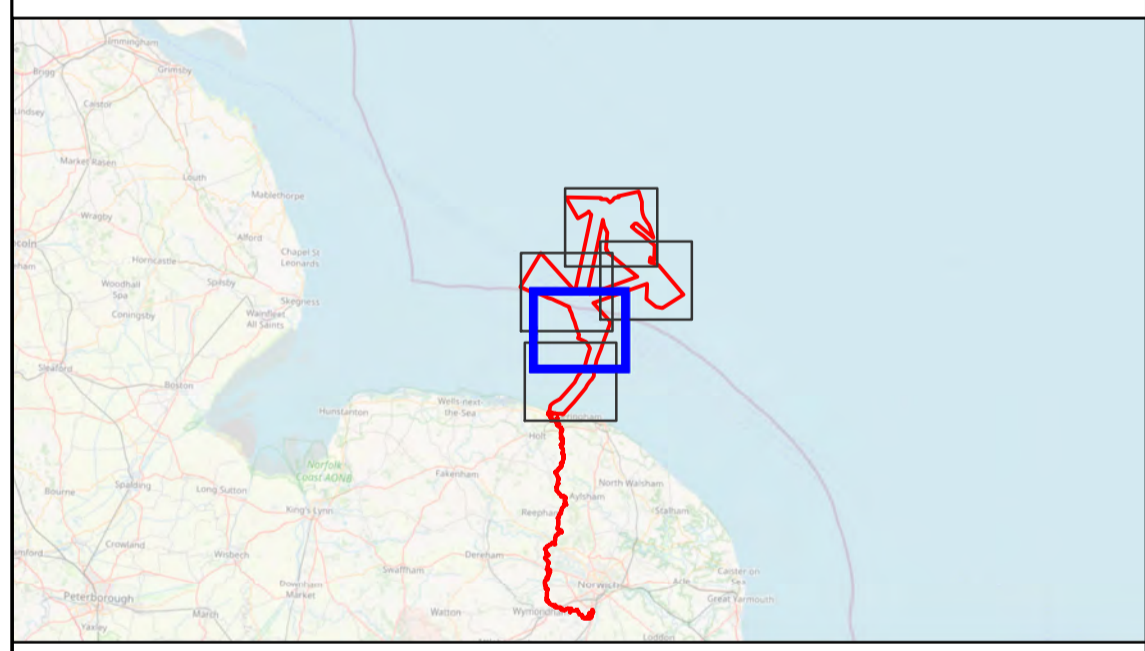
Sheet 4 of 5

APFP Regulations Reference: 5(2)(j)
Application Doc. no.: 2.7

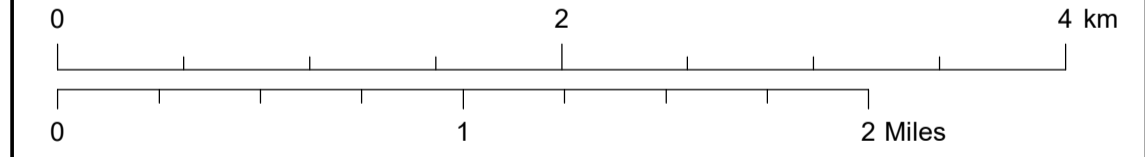
Legend:

-  Order Limits
-  Work No. 1A – SEP WTG array area
-  Work No. 2A – SEP In-field cables
-  Work No. 3A – SEP Offshore Substation Platform
-  Work No. 3C – Integrated Offshore Substation Platform
-  Work No. 4A – SEP export cable
-  Work No. 4B – DEP North and DEP South export and interlink cables
-  Work No. 4C – Integrated OSP export and interlink cables
-  Work No. 5A and B, or 5C – SEP and DEP export cables
-  Work No. 6A and B – Temporary working area (scenarios 1, 2 & 3)
-  Work No. 6C – Temporary working area (scenario 4)
-  Existing Offshore Wind Farm Areas

Data Sources: Equinor
Base Map: © British Crown and OceanWise, 2021. All rights reserved. License No. EMS-EK001-627782. Not to be used for Navigation; Crown copyright and database rights 2020, Ordnance Survey 0100031673; © OpenStreetMap (and) contributors, CC-BY-SA



Coordinate Reference System: WGS 1984 UTM Zone 31N
Transformation WGS84: OSGB_1936_To_WGS_1984_7



Scale: 1:30 000 Scale at size: A1

Equinor Doc. no.: C282-EQ-Z-GA-00009

D	14/07/2023	Fourth Issue	igjo	jadd	sarc
C	07/07/2023	Third Issue	igjo	jadd	sarc
B	05/01/2023	Second Issue	erihag	jadd	sarc
A	16/08/2022	First Issue	erihag	jadd	sarc
REV	DATE	STATUS	DRW	CHK	APR



370000 375000 380000 385000



5880000

5875000

5870000

Sheet 4

Sheringham Shoal and Dudgeon Extension Projects

Title: Offshore Works Plans, all scenarios

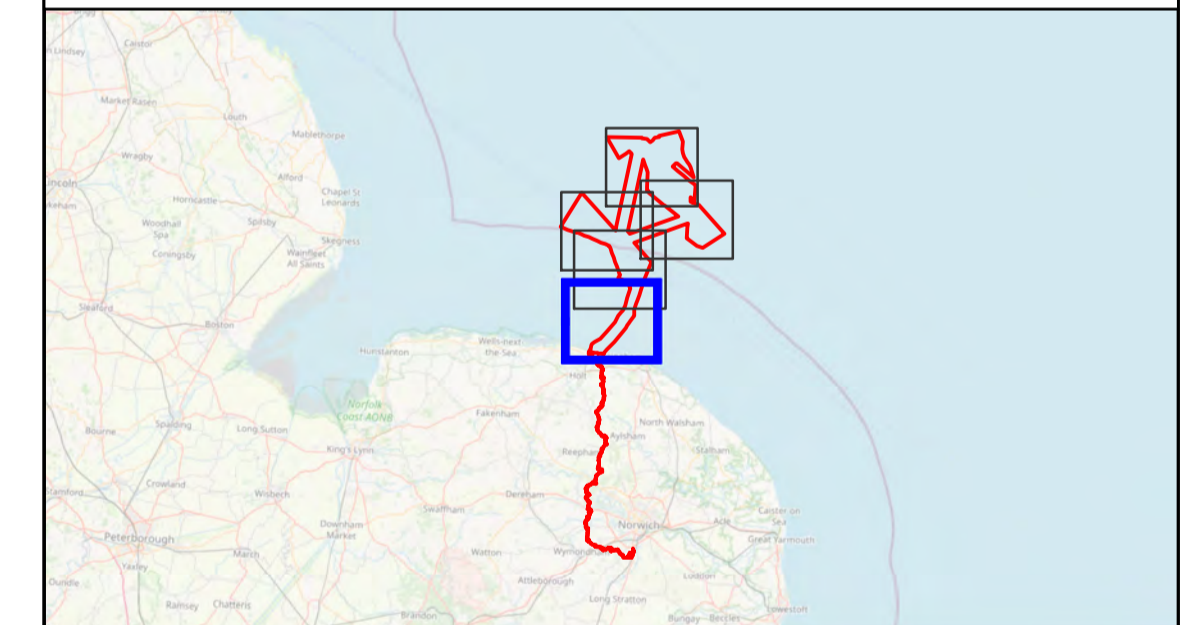
Sheet 5 of 5

APFP Regulations Reference: 5(2)(j)
Application Doc. no.: 2.7

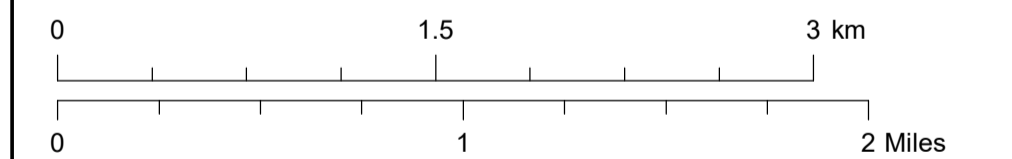
Legend:

- Order Limits
- Mean Low Water (Springs)
- Mean High Water (Springs)
- Work No. 5A and B, or 5C – SEP and DEP export cables
- Work No. 6A and B – Temporary working area (scenarios 1, 2 & 3)
- Work No. 6C – Temporary working area (scenario 4)
- Work No. 7A and B, or 7C - Landfall connection works

Data Sources: Equinor
Base Map: © British Crown and OceanWise, 2021. All rights reserved. License No. EMS-EK001-627782. Not to be used for Navigation; Crown copyright and database rights 2020, Ordnance Survey 0100031673, © OpenStreetMap (and) contributors, CC-BY-SA



Coordinate Reference System: WGS 1984 UTM Zone 31N
Transformation WGS84: OSGB_1936_To_WGS_1984_7



Scale: 1:30 000 Scale at size: A1

Equinor Doc. no.: C282-EQ-Z-GA-00009

D	14/07/2023	Fourth Issue	igjo	jadd	sarc
C	07/07/2023	Third Issue	igjo	jadd	sarc
B	05/01/2023	Second Issue	erihag	jadd	sarc
A	16/08/2022	First Issue	erihag	jadd	sarc
REV	DATE	STATUS	DRW	CHK	APR



Sheringham Shoal and Dudgeon Offshore Wind Farm Extension Projects

Offshore Works Plans – scenario 1(a)

380000 385000 390000 395000

5915000

5910000

5905000

5900000






Sheringham Shoal and Dudgeon Extension Projects

Title: Offshore Works Plans, scenario 1(a)

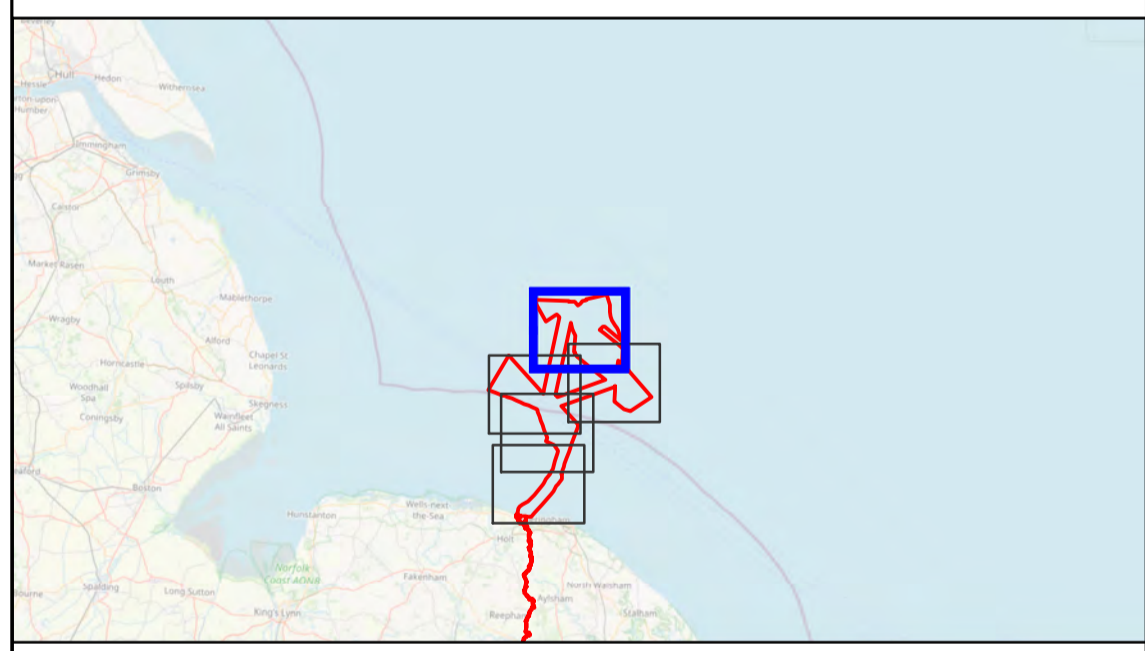
Sheet 1 of 5

APFP Regulations Reference: 5(2)(j)
Application Doc. no.: 2.7

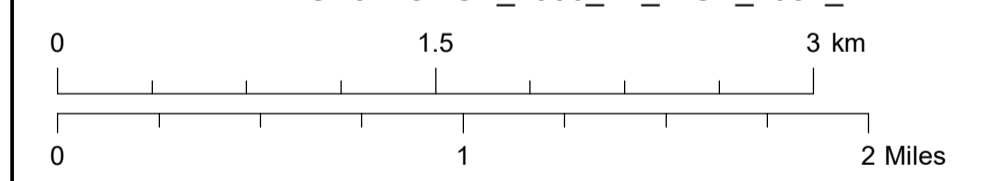
Legend:

-  Order Limits
-  Work No. 6A – Temporary working area
-  Existing Offshore Wind Farm Areas

Data Sources: Equinor
Base Map: © British Crown and OceanWise, 2021. All rights reserved. License No. EMS-EK001-627782. Not to be used for Navigation; Crown copyright and database rights 2020, Ordnance Survey 0100031673, © OpenStreetMap (and) contributors, CC-BY-SA



Coordinate Reference System: WGS 1984 UTM Zone 31N
Transformation WGS84: OSGB_1936_To_WGS_1984_7



Scale: 1:30 000 Scale at size: A1

Equinor Doc. no.: C282-EQ-Z-GA-00009

C	14/07/2023	Third Issue	igjo	jadd	sarc
B	07/07/2023	Second Issue	igjo	jadd	sarc
A	05/01/2023	First Issue	erihag	jadd	sarc
REV	DATE	STATUS	DRW	CHK	APR



Sheet 2

Sheet 3

385000 390000 395000 400000



5900000

5895000

5890000

Sheet 3

Sheet 1

Sheet 4

Sheringham Shoal and Dudgeon Extension Projects

Title: Offshore Works Plans, scenario 1(a)

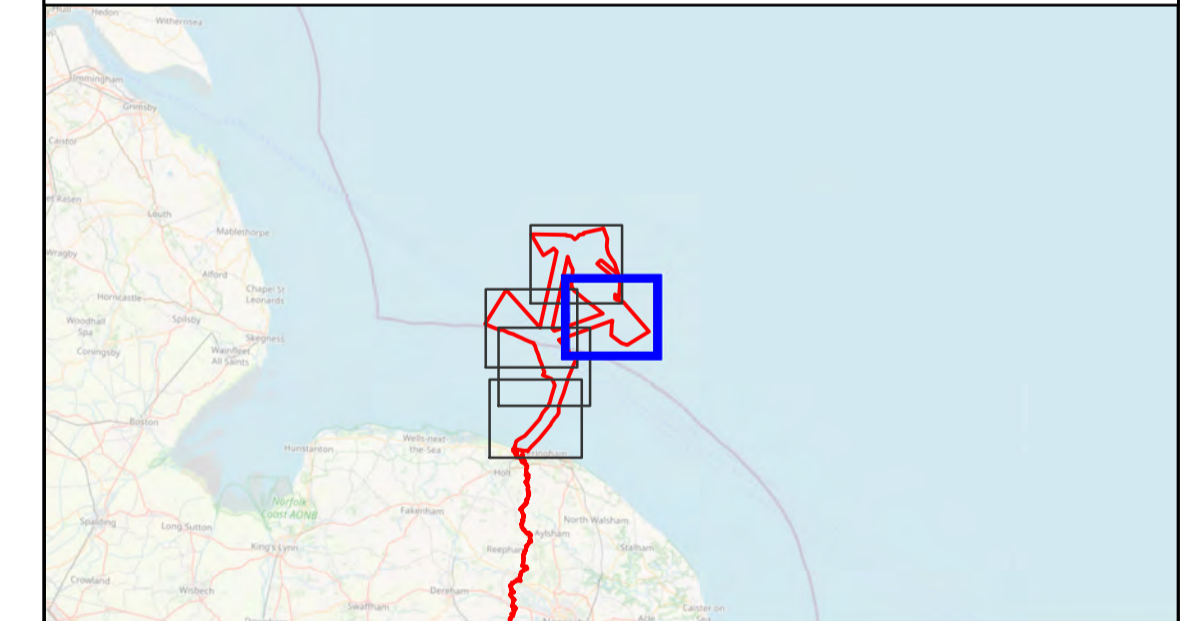
Sheet 2 of 5

APFP Regulations Reference: 5(2)(j)
Application Doc. no.: 2.7

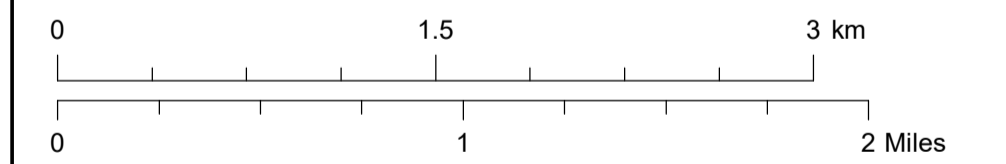
Legend:

- Order Limits
- Work No. 6A – Temporary working area
- Existing Offshore Wind Farm Areas

Data Sources: Equinor
Base Map: © British Crown and OceanWise, 2021. All rights reserved. License No. EMS-EK001-627782. Not to be used for Navigation; Crown copyright and database rights 2020, Ordnance Survey 0100031673, © OpenStreetMap (and) contributors, CC-BY-SA



Coordinate Reference System: WGS 1984 UTM Zone 31N
Transformation WGS84: OSGB_1936_To_WGS_1984_7



Scale: 1:30 000 Scale at size: A1

Equinor Doc. no.: C282-EQ-Z-GA-00009

C	14/07/2023	Third Issue	igjo	jadd	sarc
B	07/07/2023	Second Issue	igjo	jadd	sarc
A	05/01/2023	First Issue	erihag	jadd	sarc
REV	DATE	STATUS	DRW	CHK	APR



370000

375000

380000

385000



5900000

5895000

5890000







Sheringham Shoal and Dudgeon Extension Projects

Title: Offshore Works Plans, scenario 1(a)

Sheet 3 of 5

APFP Regulations Reference: 5(2)(j)
Application Doc. no.: 2.7

Legend:

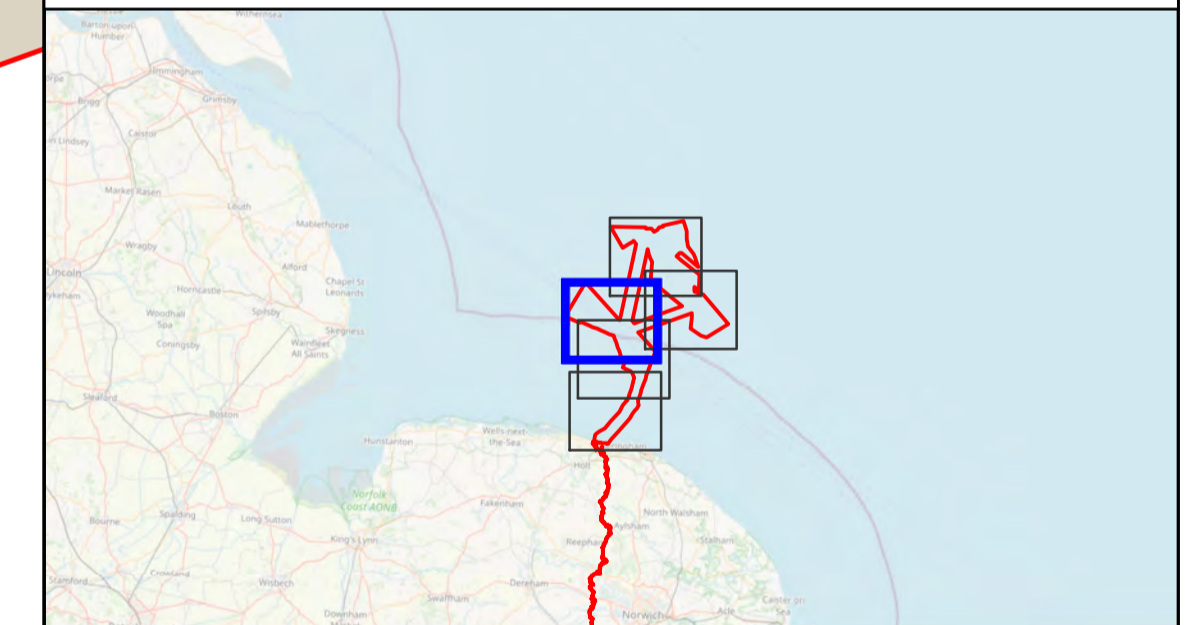
-  Order Limits
-  Work No. 1A – SEP WTG array area
-  Work No. 2A – SEP In-field cables
-  Work No. 3A – SEP Offshore Substation Platform
-  Work No. 4A – SEP export cable
-  Work No. 5A – SEP export cable
-  Work No. 6A – Temporary working area
-  Existing Offshore Wind Farm Areas

Sheet 1

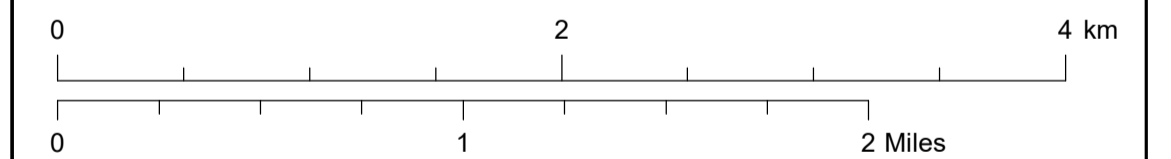
Sheet 4

Sheet 2

Data Sources: Equinor
Base Map: © British Crown and OceanWise, 2021. All rights reserved.
License No. EMS-EK001-627782. Not to be used for Navigation; Crown copyright and database rights 2020, Ordnance Survey 0100031673, © OpenStreetMap (and) contributors, CC-BY-SA



Coordinate Reference System: WGS 1984 UTM Zone 31N
Transformation WGS84: OSGB_1936_To_WGS_1984_7

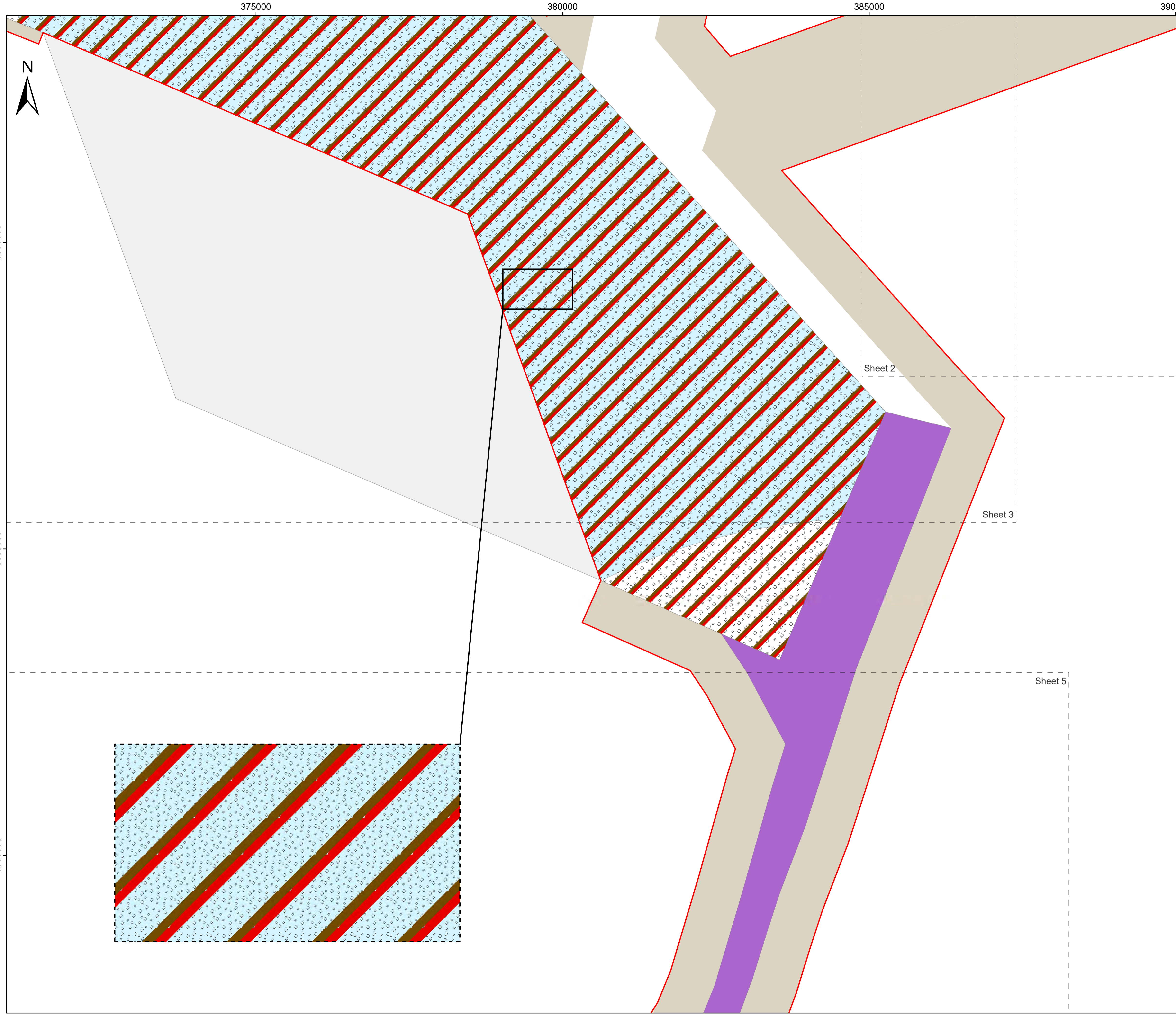


Scale: 1:30 000 Scale at size: A1

Equinor Doc. no.: C282-EQ-Z-GA-00009

C	14/07/2023	Third Issue	igjo	jadd	sarc
B	07/07/2023	Second Issue	igjo	jadd	sarc
A	16/08/2022	First Issue	erihag	jadd	sarc
REV	DATE	STATUS	DRW	CHK	APR





Sheringham Shoal and Dudgeon Extension Projects

Title: Offshore Works Plans, scenario 1(a)

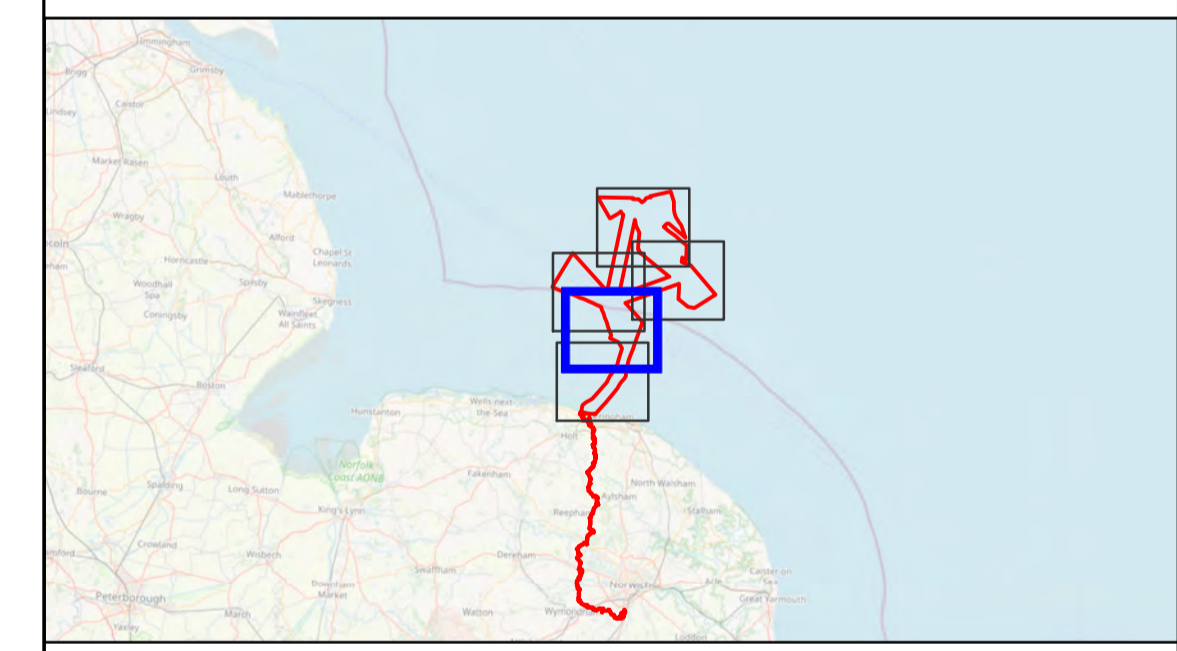
Sheet 4 of 5

APFP Regulations Reference: 5(2)(j)
Application Doc. no.: 2.7

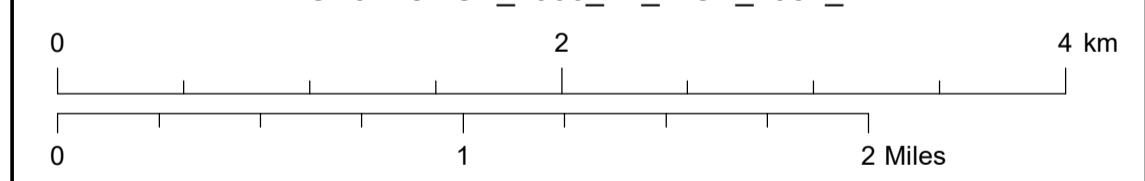
Legend:

- Order Limits
- Work No. 1A – SEP WTG array area
- Work No. 2A – SEP In-field cables
- Work No. 3A – SEP Offshore Substation Platform
- Work No. 4A – SEP export cable
- Work No. 5A – SEP export cable
- Work No. 6A – Temporary working area
- Existing Offshore Wind Farm Areas

Data Sources: Equinor
Base Map: © British Crown and OceanWise, 2021. All rights reserved. License No. EMS-EK001-627782. Not to be used for Navigation; Crown copyright and database rights 2020, Ordnance Survey 0100031673, © OpenStreetMap (and) contributors, CC-BY-SA



Coordinate Reference System: WGS 1984 UTM Zone 31N
Transformation WGS84: OSGB_1936_To_WGS_1984_7



Scale: 1:30 000 Scale at size: A1

Equinor Doc. no.: C282-EQ-Z-GA-00009

C	14/07/2023	Third Issue	igjo	jadd	sarc
B	07/07/2023	Second Issue	igjo	jadd	sarc
A	16/08/2022	First Issue	erihag	jadd	sarc
REV	DATE	STATUS	DRW	CHK	APR



370000 375000 380000 385000



5880000

5875000

5870000

Sheet 4

Sheringham Shoal and Dudgeon Extension Projects

Title: Offshore Works Plans, scenario 1(a)

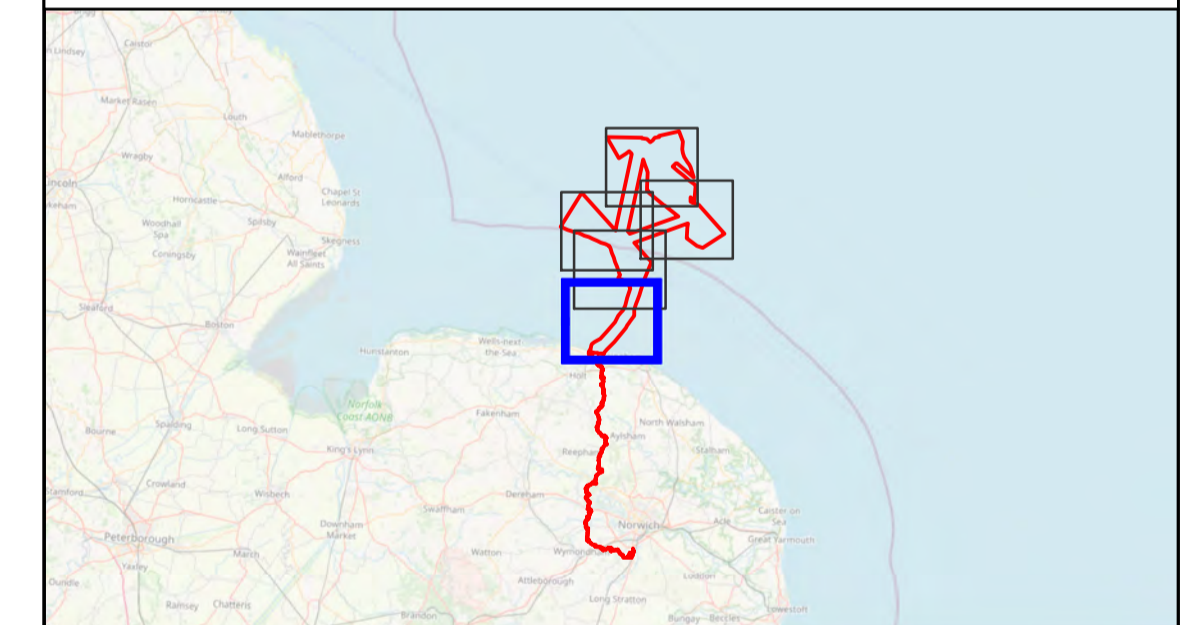
Sheet 5 of 5

APFP Regulations Reference: 5(2)(j)
Application Doc. no.: 2.7

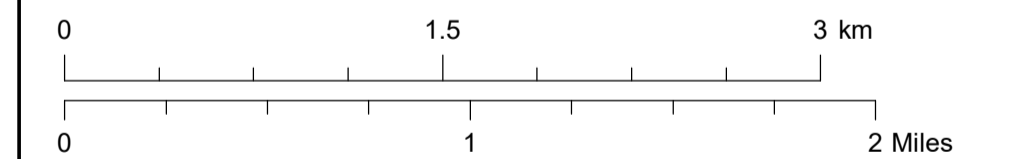
Legend:

- Order Limits
- Work No. 5A – SEP export cable
- Work No. 6A – Temporary working area
- Work No. 7A - Landfall connection works
- Mean Low Water (Springs)
- Mean High Water (Springs)

Data Sources: Equinor
Base Map: © British Crown and OceanWise, 2021. All rights reserved. License No. EMS-EK001-627782. Not to be used for Navigation; Crown copyright and database rights 2020, Ordnance Survey 0100031673, © OpenStreetMap (and) contributors, CC-BY-SA



Coordinate Reference System: WGS 1984 UTM Zone 31N
Transformation WGS84: OSGB_1936_To_WGS_1984_7



Scale: 1:30 000 Scale at size: A1

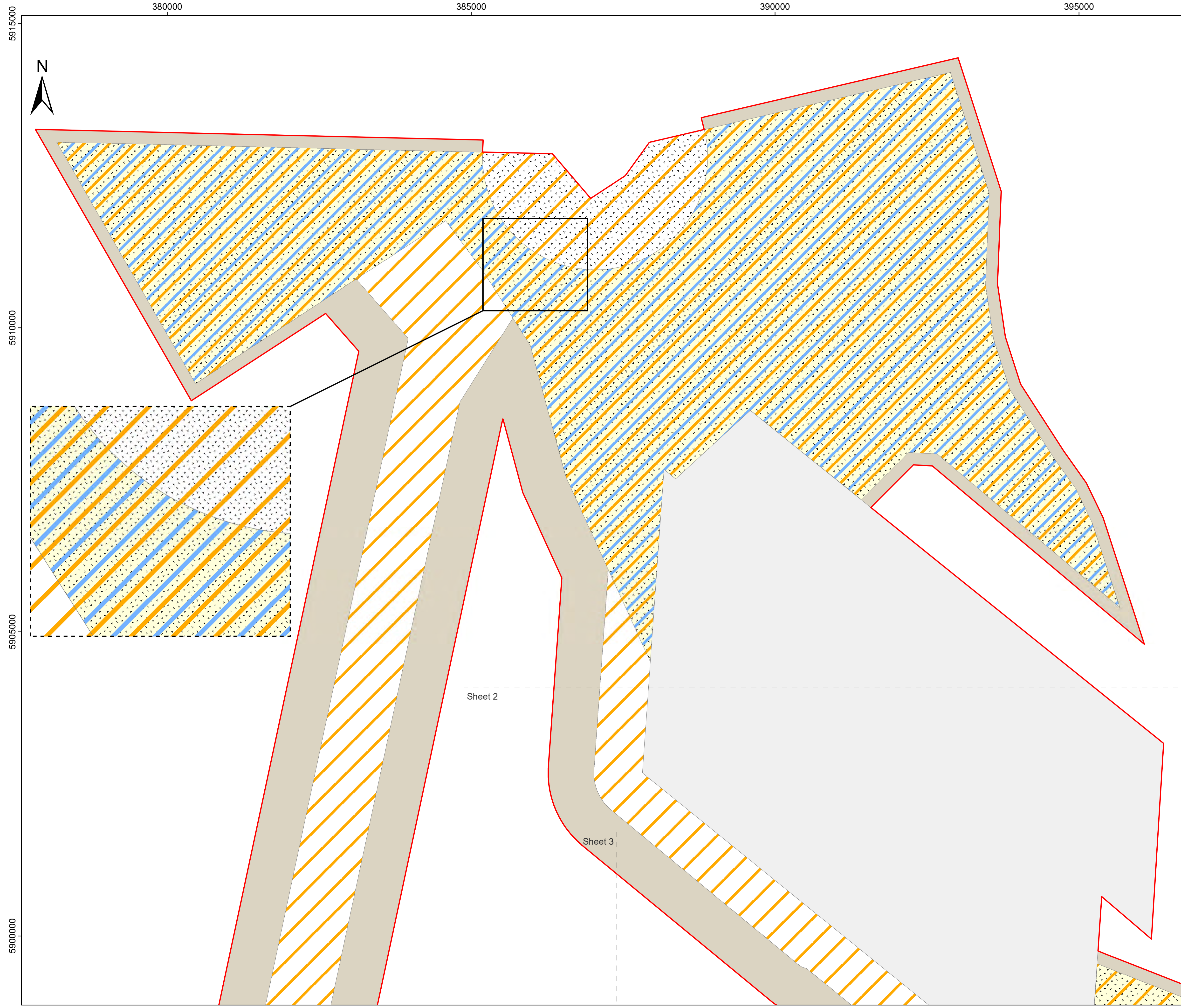
Equinor Doc. no.: C282-EQ-Z-GA-00009

C	14/07/2023	Third Issue	igjo	jadd	sarc
B	07/07/2023	Second Issue	igjo	jadd	sarc
A	05/01/2023	First Issue	erihag	jadd	sarc
REV	DATE	STATUS	DRW	CHK	APR



Sheringham Shoal and Dudgeon Offshore Wind Farm Extension Projects

Offshore Works Plans – scenario 1(b)



Sheringham Shoal and Dudgeon Extension Projects

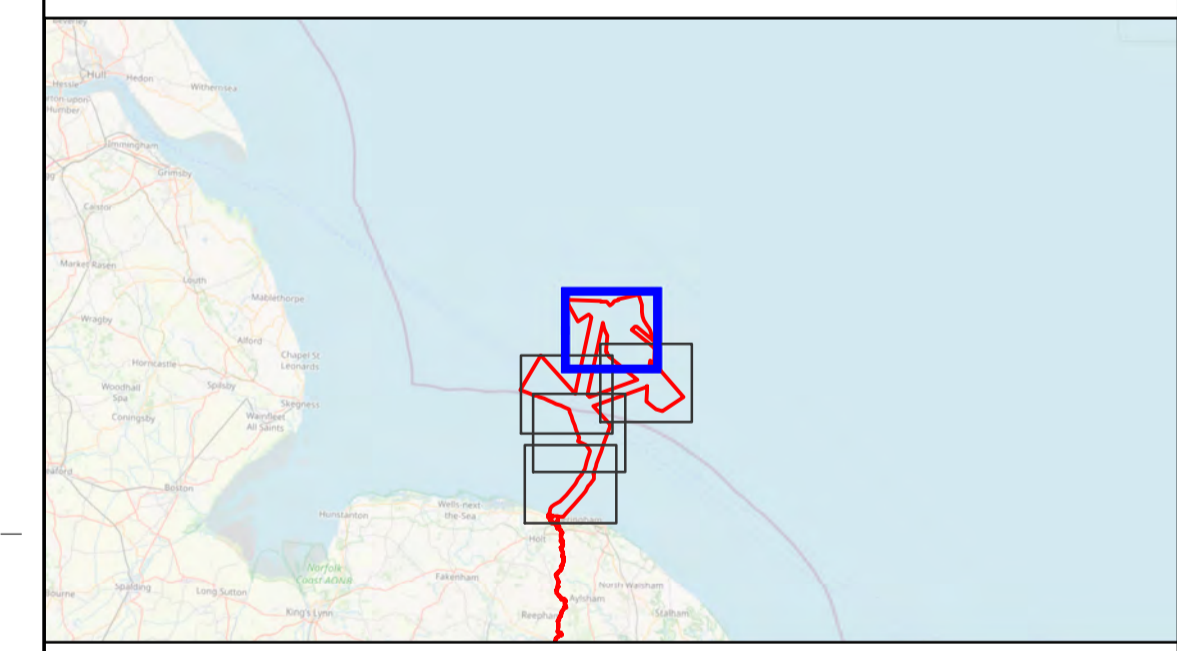
Title: Offshore Works Plans, scenario 1(b)

Sheet 1 of 5

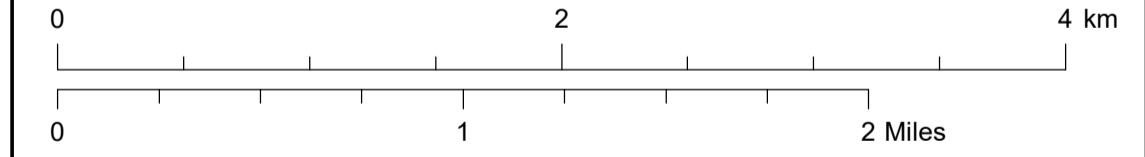
APFP Regulations Reference: 5(2)(j)
Application Doc. no.: 2.7

- Legend:
- Order Limits
 - Work No. 1B – DEP WTG array area
 - Work No. 2B – DEP In-field cables
 - Work No. 3B – DEP Offshore Substation Platform
 - Work No. 4B – DEP North and DEP South export and interlink cables
 - Work No. 6B – Temporary working area
 - Existing Offshore Wind Farm Areas

Data Sources: Equinor
Base Map: © British Crown and OceanWise, 2021. All rights reserved. License No. EMS-EK001-627782. Not to be used for Navigation; Crown copyright and database rights 2020, Ordnance Survey 0100031673, © OpenStreetMap (and) contributors, CC-BY-SA



Coordinate Reference System: WGS 1984 UTM Zone 31N
Transformation WGS84: OSGB_1936_To_WGS_1984_7



Scale: 1:30 000 Scale at size: A1

Equinor Doc. no.: C282-EQ-Z-GA-00009

C	14/07/2023	Third Issue	igjo	jadd	sarc
B	07/07/2023	Second Issue	igjo	jadd	sarc
A	16/08/2022	First Issue	erihag	jadd	sarc
REV	DATE	STATUS	DRW	CHK	APR



385000 390000 395000 400000



5900000

5895000

5890000

Sheet 3

Sheet 1

Sheet 4

Sheringham Shoal and Dudgeon Extension Projects

Title: Offshore Works Plans, scenario 1(b)

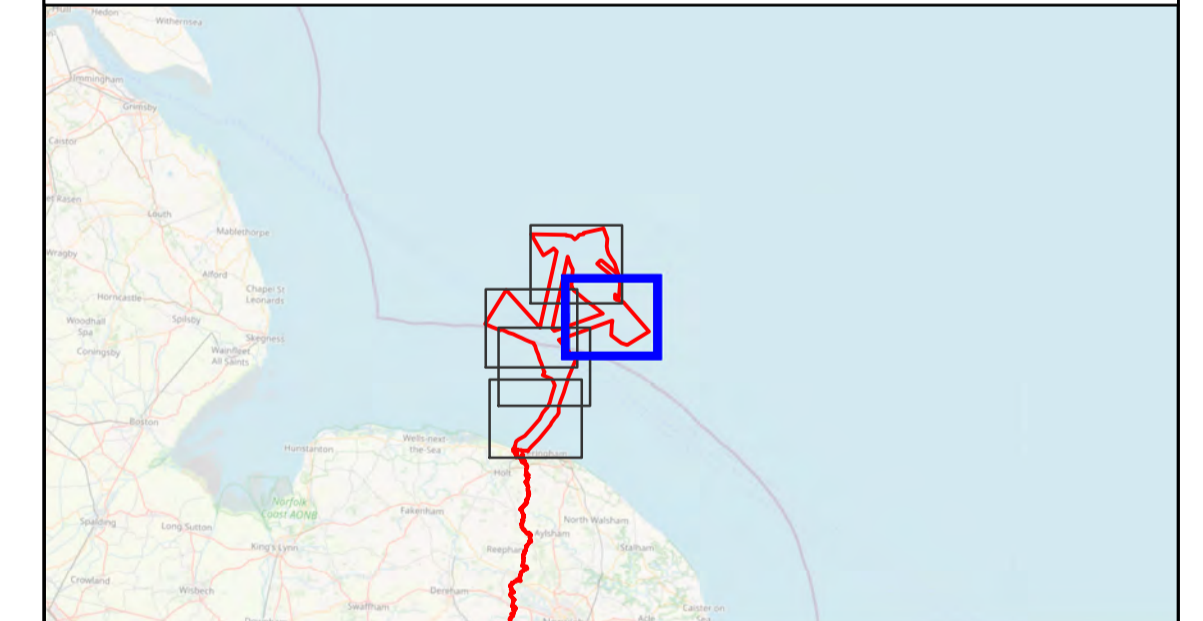
Sheet 2 of 5

APFP Regulations Reference: 5(2)(j)
Application Doc. no.: 2.7

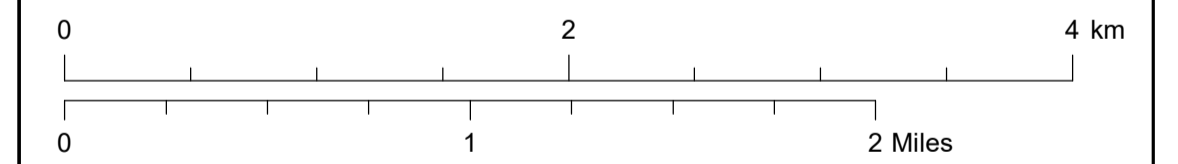
Legend:

- Order Limits
- Work No. 1B – DEP WTG array area
- Work No. 2B – DEP In-field cables
- Work No. 4B – DEP North and DEP South export and interlink cables
- Work No. 6B – Temporary working area
- Existing Offshore Wind Farm Areas

Data Sources: Equinor
Base Map: © British Crown and OceanWise, 2021. All rights reserved. License No. EMS-EK001-627782. Not to be used for Navigation; Crown copyright and database rights 2020, Ordnance Survey 0100031673, © OpenStreetMap (and) contributors, CC-BY-SA



Coordinate Reference System: WGS 1984 UTM Zone 31N
Transformation WGS84: OSGB_1936_To_WGS_1984_7



Scale: 1:30 000 Scale at size: A1

Equinor Doc. no.: C282-EQ-Z-GA-00009

C	14/07/2023	Third Issue	igjo	jadd	sarc
B	07/07/2023	Second Issue	igjo	jadd	sarc
A	05/01/2023	First Issue	erihag	jadd	sarc
REV	DATE	STATUS	DRW	CHK	APR



370000

375000

380000

385000



5900000

5895000

5890000






Sheringham Shoal and Dudgeon Extension Projects

Title: Offshore Works Plans, scenario 1(b)

Sheet 3 of 5

APFP Regulations Reference: 5(2)(j)
Application Doc. no.: 2.7

Legend:

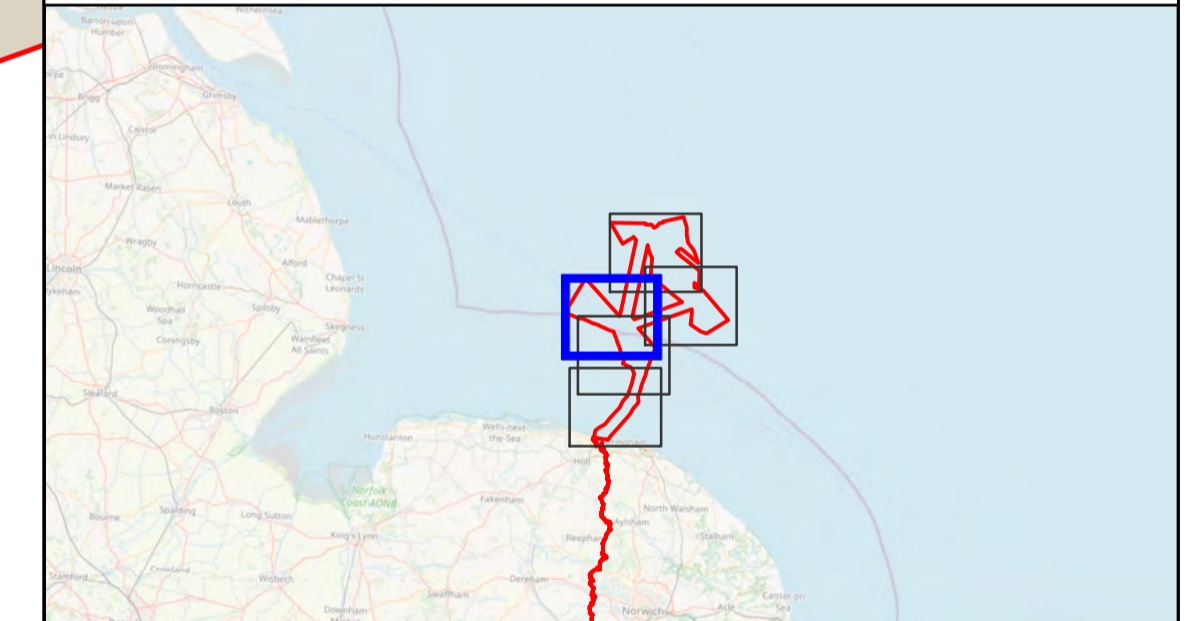
-  Order Limits
-  Work No. 4B – DEP North and DEP South export and interlink cables
-  Work No. 5B – DEP export cable
-  Work No. 6B – Temporary working area
-  Existing Offshore Wind Farm Areas

Sheet 1

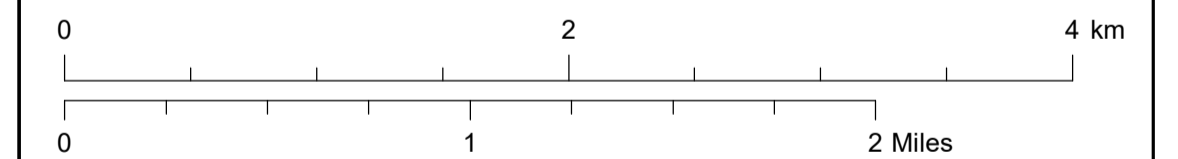
Sheet 4

Sheet 2

Data Sources: Equinor
Base Map: © British Crown and OceanWise, 2021. All rights reserved.
License No. EMS-EK001-627782. Not to be used for Navigation; Crown copyright and database rights 2020, Ordnance Survey 0100031673, © OpenStreetMap (and) contributors, CC-BY-SA



Coordinate Reference System: WGS 1984 UTM Zone 31N
Transformation WGS84: OSGB_1936_To_WGS_1984_7

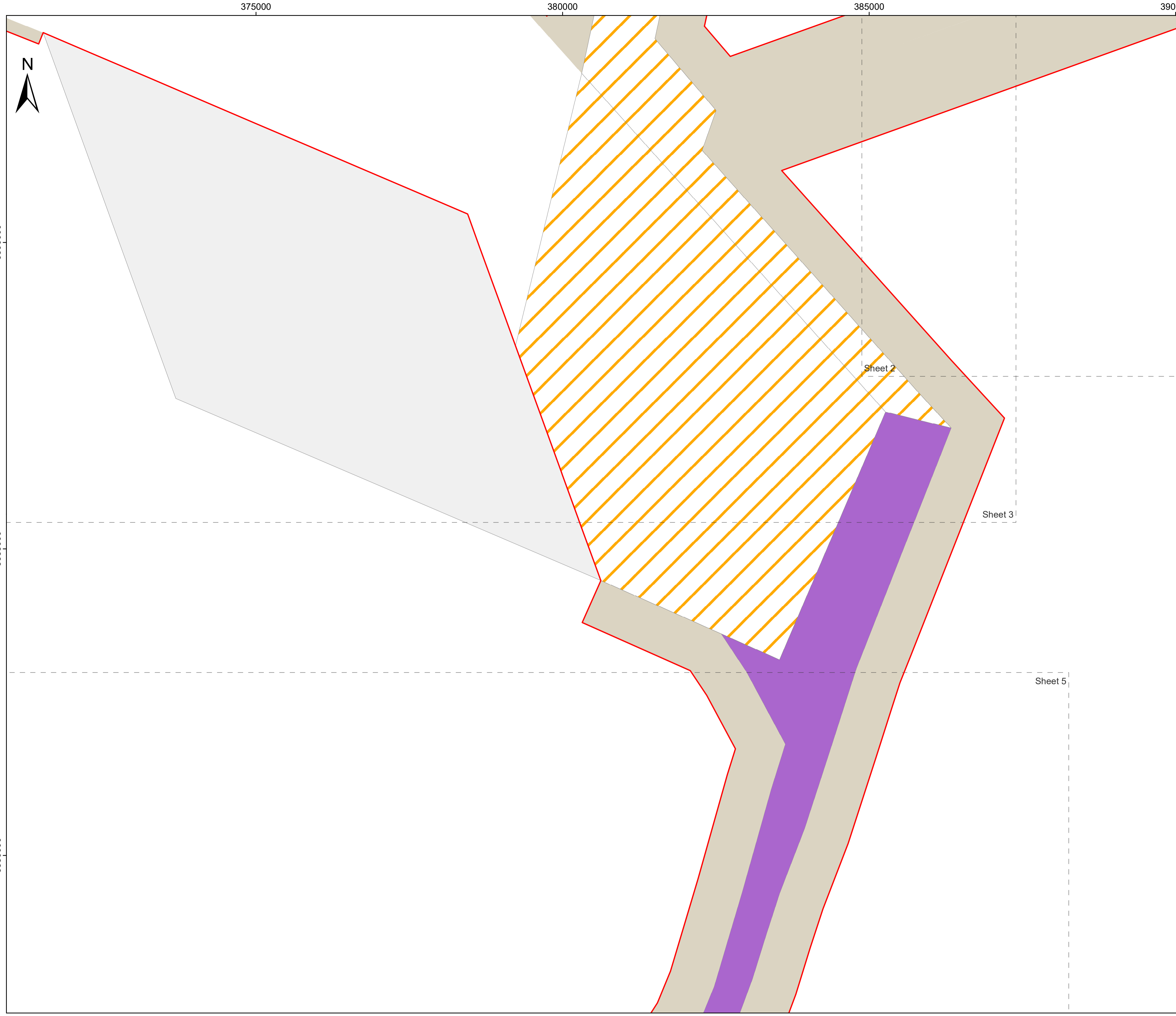


Scale: 1:30 000 Scale at size: A1

Equinor Doc. no.: C282-EQ-Z-GA-00009

C	14/07/2023	Third Issue	igjo	jadd	sarc
B	07/07/2023	Second Issue	igjo	jadd	sarc
A	05/01/2023	First Issue	erihag	jadd	sarc
REV	DATE	STATUS	DRW	CHK	APR










Sheringham Shoal and Dudgeon Extension Projects

Title: Offshore Works Plans, scenario 1(b)

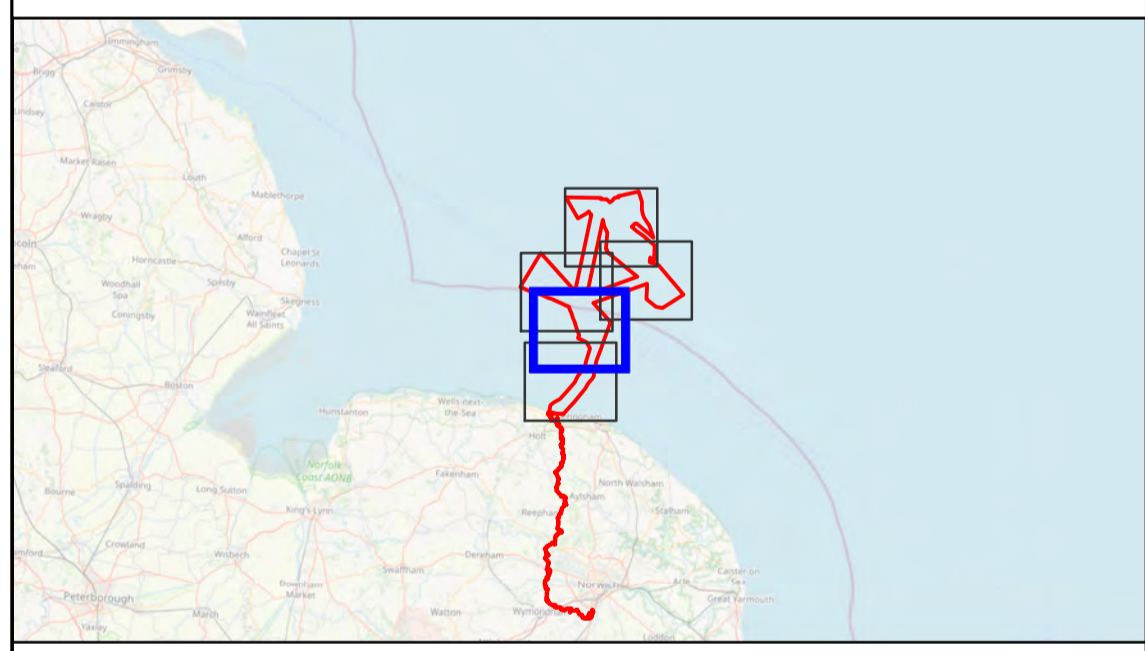
Sheet 4 of 5

APFP Regulations Reference: 5(2)(j)
Application Doc. no.: 2.7

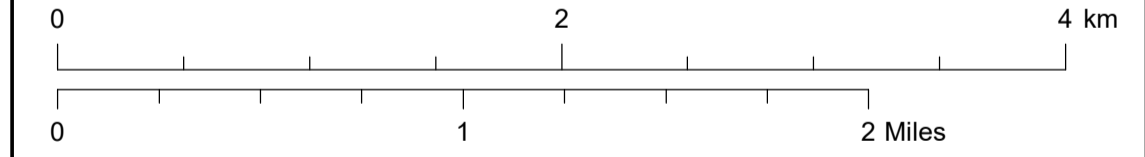
Legend:

-  Order Limits
-  Work No. 4B – DEP North and DEP South export and interlink cables
-  Work No. 5B – DEP export cable
-  Work No. 6B – Temporary working area
-  Existing Offshore Wind Farm Areas

Data Sources: Equinor
Base Map: © British Crown and OceanWise, 2021. All rights reserved. License No. EMS-EK001-627782. Not to be used for Navigation; Crown copyright and database rights 2020, Ordnance Survey 0100031673, © OpenStreetMap (and) contributors, CC-BY-SA



Coordinate Reference System: WGS 1984 UTM Zone 31N
Transformation WGS84: OSGB_1936_To_WGS_1984_7



Scale: 1:30 000 Scale at size: A1

Equinor Doc. no.: C282-EQ-Z-GA-00009

C	14/07/2023	Third Issue	igjo	jadd	sarc
B	07/07/2023	Second Issue	igjo	jadd	sarc
A	05/01/2023	First Issue	erihag	jadd	sarc
REV	DATE	STATUS	DRW	CHK	APR



370000 375000 380000 385000



5880000

5875000

5870000

Sheet 4

Sheringham Shoal and Dudgeon Extension Projects

Title: Offshore Works Plans, scenario 1(b)

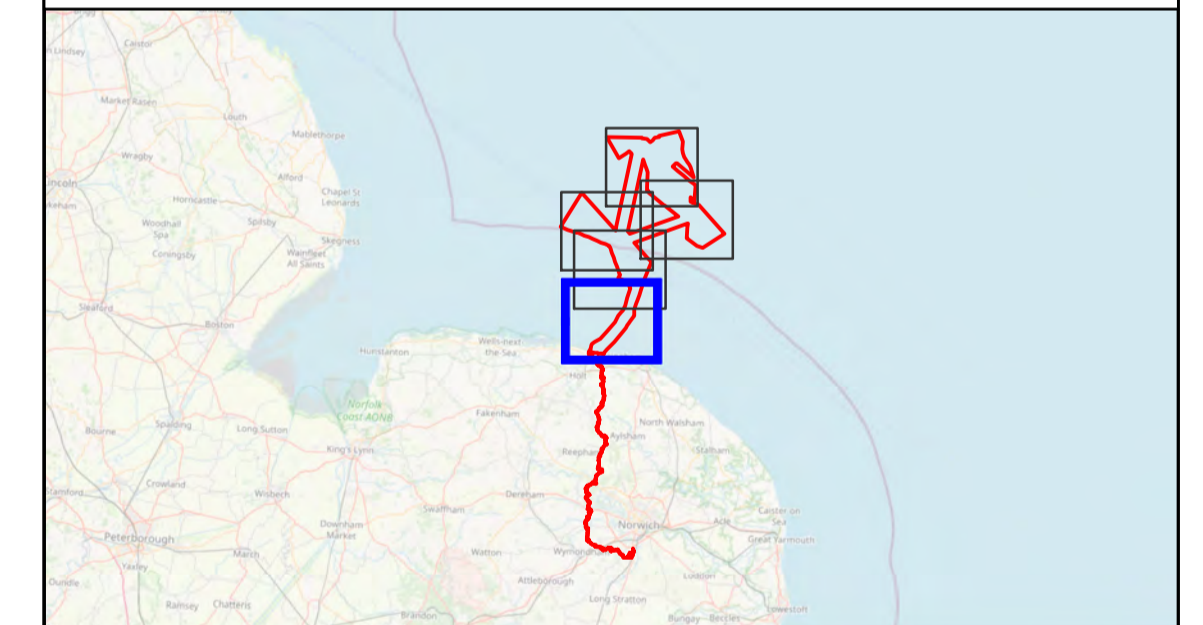
Sheet 5 of 5

APFP Regulations Reference: 5(2)(j)
Application Doc. no.: 2.7

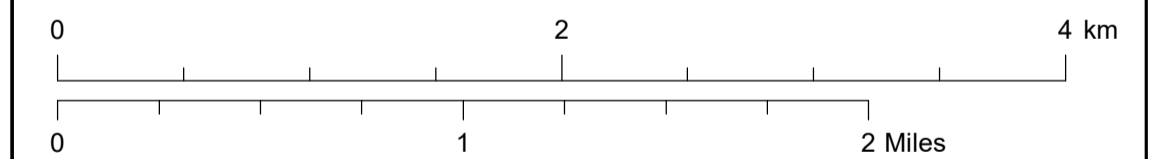
Legend:

- Order Limits
- Work No. 5B – DEP export cable
- Work No. 6B – Temporary working area
- Work No. 7B - Landfall connection works
- Mean Low Water (Springs)
- Mean High Water (Springs)

Data Sources: Equinor
Base Map: © British Crown and OceanWise, 2021. All rights reserved. License No. EMS-EK001-627782. Not to be used for Navigation; Crown copyright and database rights 2020, Ordnance Survey 0100031673, © OpenStreetMap (and) contributors, CC-BY-SA



Coordinate Reference System: WGS 1984 UTM Zone 31N
Transformation WGS84: OSGB_1936_To_WGS_1984_7



Scale: 1:30 000 Scale at size: A1

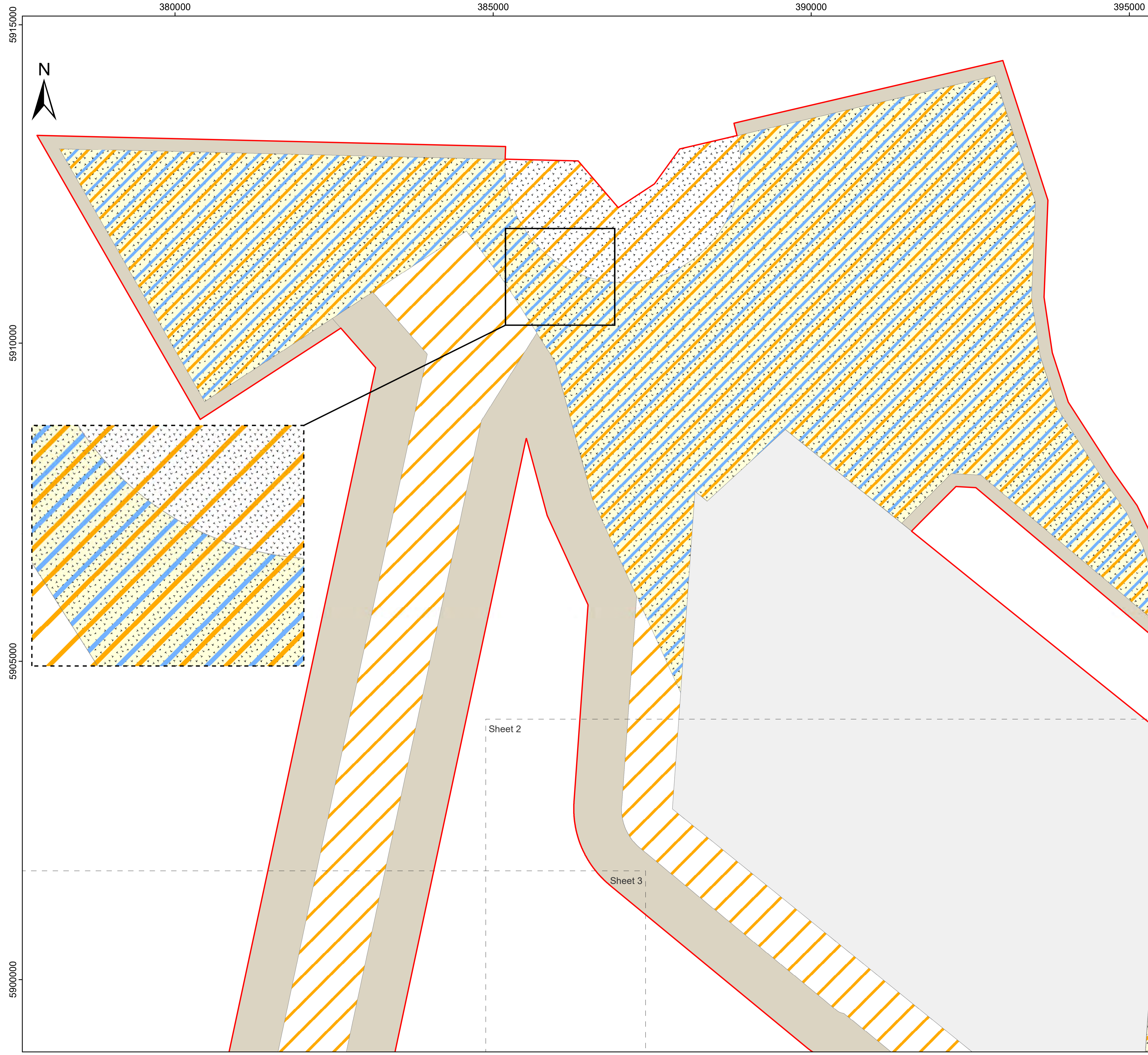
Equinor Doc. no.: C282-EQ-Z-GA-00009

C	14/07/2023	Third Issue	igjo	jadd	sarc
B	07/07/2023	Second Issue	igjo	jadd	sarc
A	05/01/2023	First Issue	erihag	jadd	sarc
REV	DATE	STATUS	DRW	CHK	APR



Sheringham Shoal and Dudgeon Offshore Wind Farm Extension Projects

Offshore Works Plans – scenario 1(c), 1(d), 2, 3



Sheringham Shoal and Dudgeon Extension Projects

Title:
Offshore Works Plans, scenario 1(c), 1(d), 2, 3

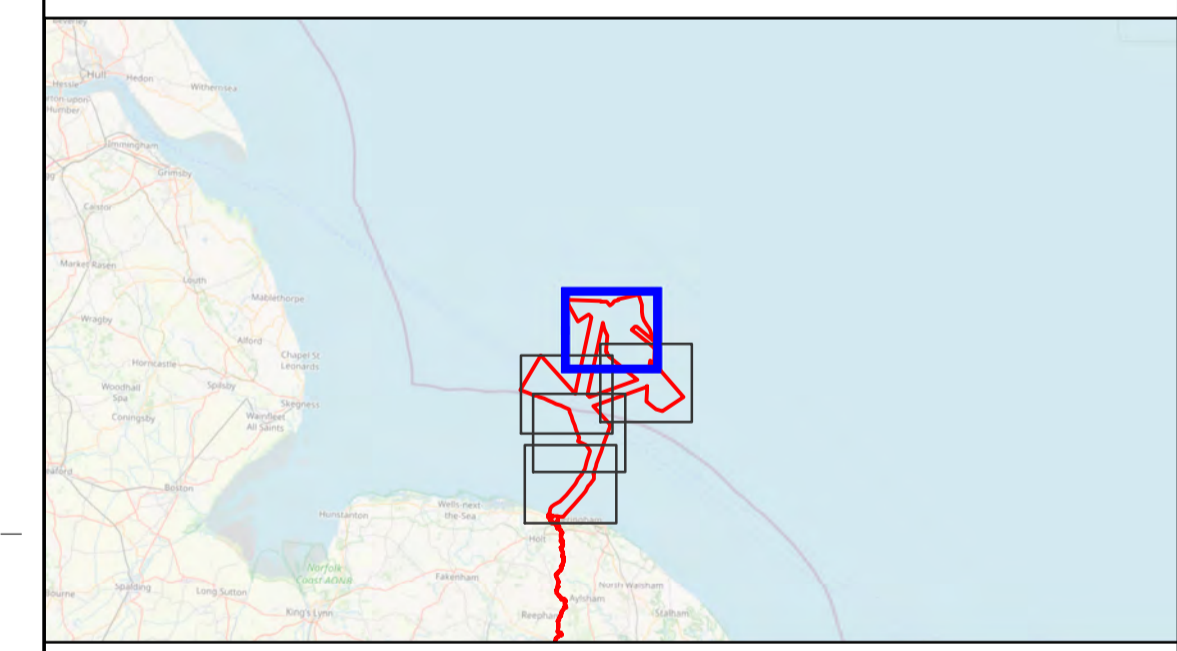
Sheet 1 of 5

APFP Regulations Reference: 5(2)(j)
Application Doc. no.: 2.7

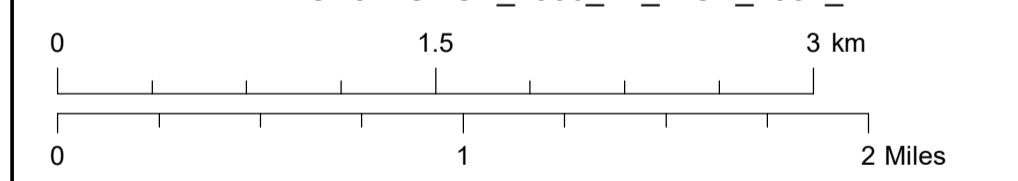
Legend:

- Order Limits
- Work No. 1B – DEP WTG array area
- Work No. 2B – DEP In-field cables
- Work No. 3B – DEP Offshore Substation Platform
- Work No. 4B – DEP North and DEP South export and interlink cables
- Work No. 6A and B – Temporary working area
- Existing Offshore Wind Farm Areas

Data Sources: Equinor
Base Map: © British Crown and OceanWise, 2021. All rights reserved.
License No. EMS-EK001-627782. Not to be used for Navigation; Crown copyright and database rights 2020, Ordnance Survey 0100031673, © OpenStreetMap (and) contributors, CC-BY-SA



Coordinate Reference System: WGS 1984 UTM Zone 31N
Transformation WGS84: OSGB_1936_To_WGS_1984_7



Scale: 1:30 000 Scale at size: A1

Equinor Doc. no.: C282-EQ-Z-GA-00009

D	14/07/2023	Fourth Issue	igjo	jadd	sarc
C	07/07/2023	Third Issue	igjo	jadd	sarc
B	05/01/2023	Second Issue	erihag	jadd	sarc
A	16/08/2022	First Issue	erihag	jadd	sarc
REV	DATE	STATUS	DRW	CHK	APR



385000 390000 395000 400000



5900000

5895000

5890000

Sheet 3

Sheet 1

Sheet 4

Sheringham Shoal and Dudgeon Extension Projects

Title:
Offshore Works Plans, scenario 1(c), 1(d), 2, 3

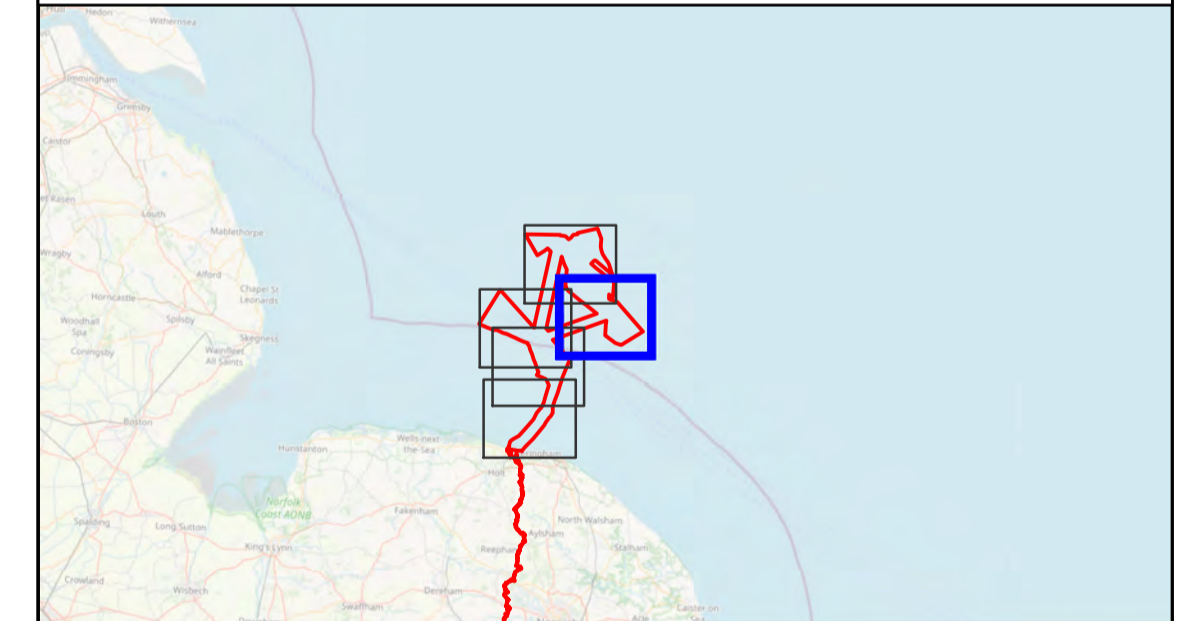
Sheet 2 of 5

APFP Regulations Reference: 5(2)(j)
Application Doc. no.: 2.7

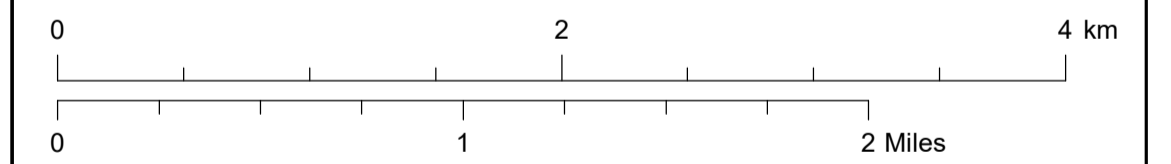
Legend:

- Order Limits
- Work No. 1B – DEP WTG array area
- Work No. 2B – DEP In-field cables
- Work No. 4B – DEP North and DEP South export and interlink cables
- Work No. 6A and B – Temporary working area
- Existing Offshore Wind Farm Areas

Data Sources: Equinor
Base Map: © British Crown and OceanWise, 2021. All rights reserved. License No. EMS-EK001-627782. Not to be used for Navigation; Crown copyright and database rights 2020, Ordnance Survey 0100031673, © OpenStreetMap (and) contributors, CC-BY-SA



Coordinate Reference System: WGS 1984 UTM Zone 31N
Transformation WGS84: OSGB_1936_To_WGS_1984_7



Scale: 1:30 000 Scale at size: A1

Equinor Doc. no.: C282-EQ-Z-GA-00009

D	14/07/2023	Fouth Issue	lgijo	jadd	sarc
C	07/07/2023	Third Issue	lgijo	jadd	sarc
B	05/01/2023	Second Issue	erihag	jadd	sarc
A	16/08/2022	First Issue	erihag	jadd	sarc
REV	DATE	STATUS	DRW	CHK	APR



370000

375000

380000

385000



5900000

5895000

5890000










Sheringham Shoal and Dudgeon Extension Projects

Title:
Offshore Works Plans, scenario 1(c), 1(d), 2, 3

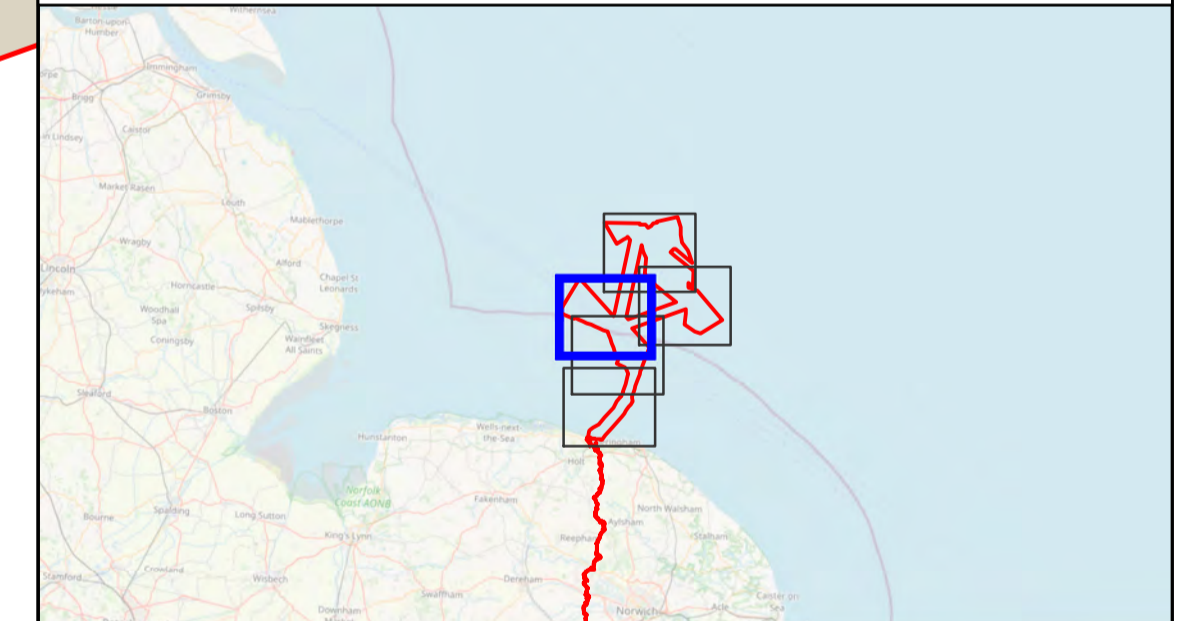
Sheet 3 of 5

APFP Regulations Reference: 5(2)(j)
Application Doc. no.: 2.7

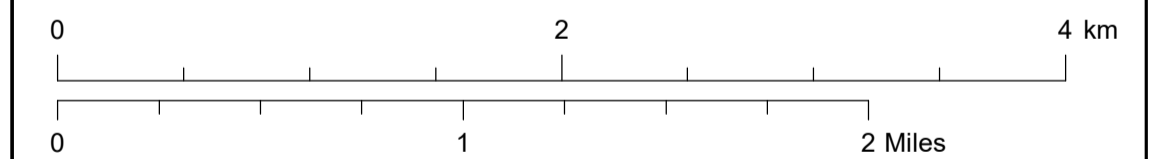
Legend:

-  Order Limits
-  Work No. 1A – SEP WTG array area
-  Work No. 2A – SEP In-field cables
-  Work No. 3A – SEP Offshore Substation Platform
-  Work No. 4A – SEP export cables
-  Work No. 4B – DEP North and DEP South export and interlink cables
-  Work No. 5A and B – SEP and DEP export cables
-  Work No. 6A and B – Temporary working
-  Existing Offshore Wind Farm Areas

Data Sources: Equinor
Base Map: © British Crown and OceanWise, 2021. All rights reserved.
License No. EMS-EK001-627782. Not to be used for Navigation; Crown copyright and database rights 2020, Ordnance Survey 0100031673, © OpenStreetMap (and) contributors, CC-BY-SA



Coordinate Reference System: WGS 1984 UTM Zone 31N
Transformation WGS84: OSGB_1936_To_WGS_1984_7



Scale: 1:30 000 Scale at size: A1

Equinor Doc. no.: C282-EQ-Z-GA-00009


D	14/07/2023	Fourth Issue	igjo	jadd	sarc
C	07/07/2023	Third Issue	igjo	jadd	sarc
B	05/01/2023	Second Issue	erihag	jadd	sarc
A	16/08/2022	First Issue	erihag	jadd	sarc
REV	DATE	STATUS	DRW	CHK	APR

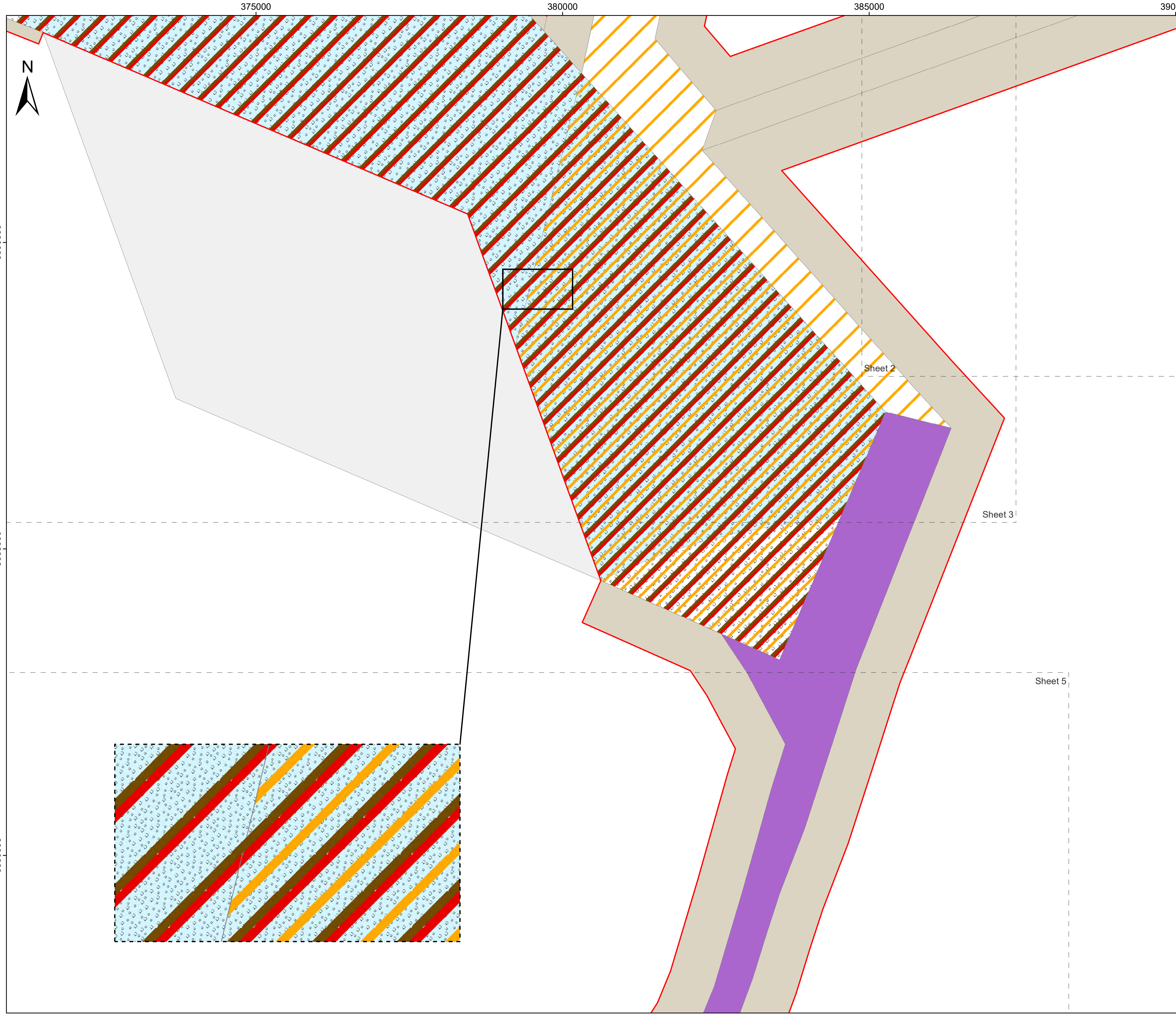


Sheet 1

Sheet 4

Sheet 2





Sheringham Shoal and Dudgeon Extension Projects

Title:
Offshore Works Plans, scenario 1(c), 1(d), 2, 3

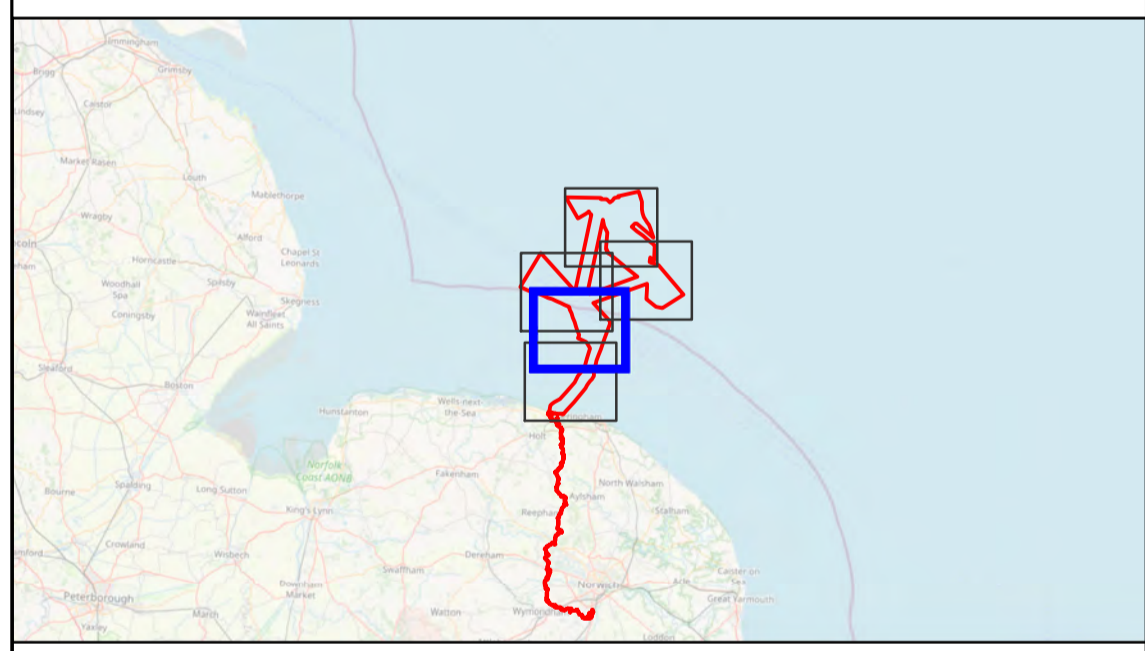
Sheet 4 of 5

APFP Regulations Reference: 5(2)(j)
Application Doc. no.: 2.7

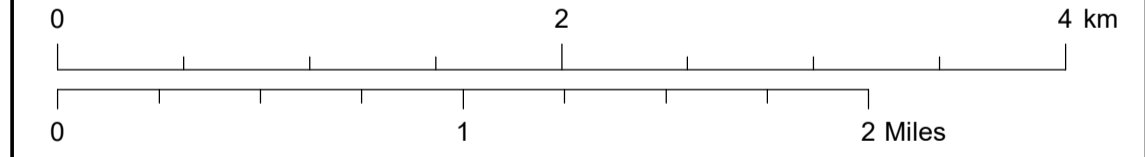
Legend:

- Order Limits
- Work No. 1A – SEP WTG array area
- Work No. 2A – SEP In-field cables
- Work No. 3A – SEP Offshore Substation Platform
- Work No. 4A – SEP export cables
- Work No. 4B – DEP North and DEP South export and interlink cables
- Work No. 5A and B – SEP and DEP export cables
- Work No. 6A and B – Temporary working
- Existing Offshore Wind Farm Areas

Data Sources: Equinor
Base Map: © British Crown and OceanWise, 2021. All rights reserved.
License No. EMS-EK001-627782. Not to be used for Navigation; Crown copyright and database rights 2020, Ordnance Survey 0100031673, © OpenStreetMap (and) contributors, CC-BY-SA



Coordinate Reference System: WGS 1984 UTM Zone 31N
Transformation WGS84: OSGB_1936_To_WGS_1984_7

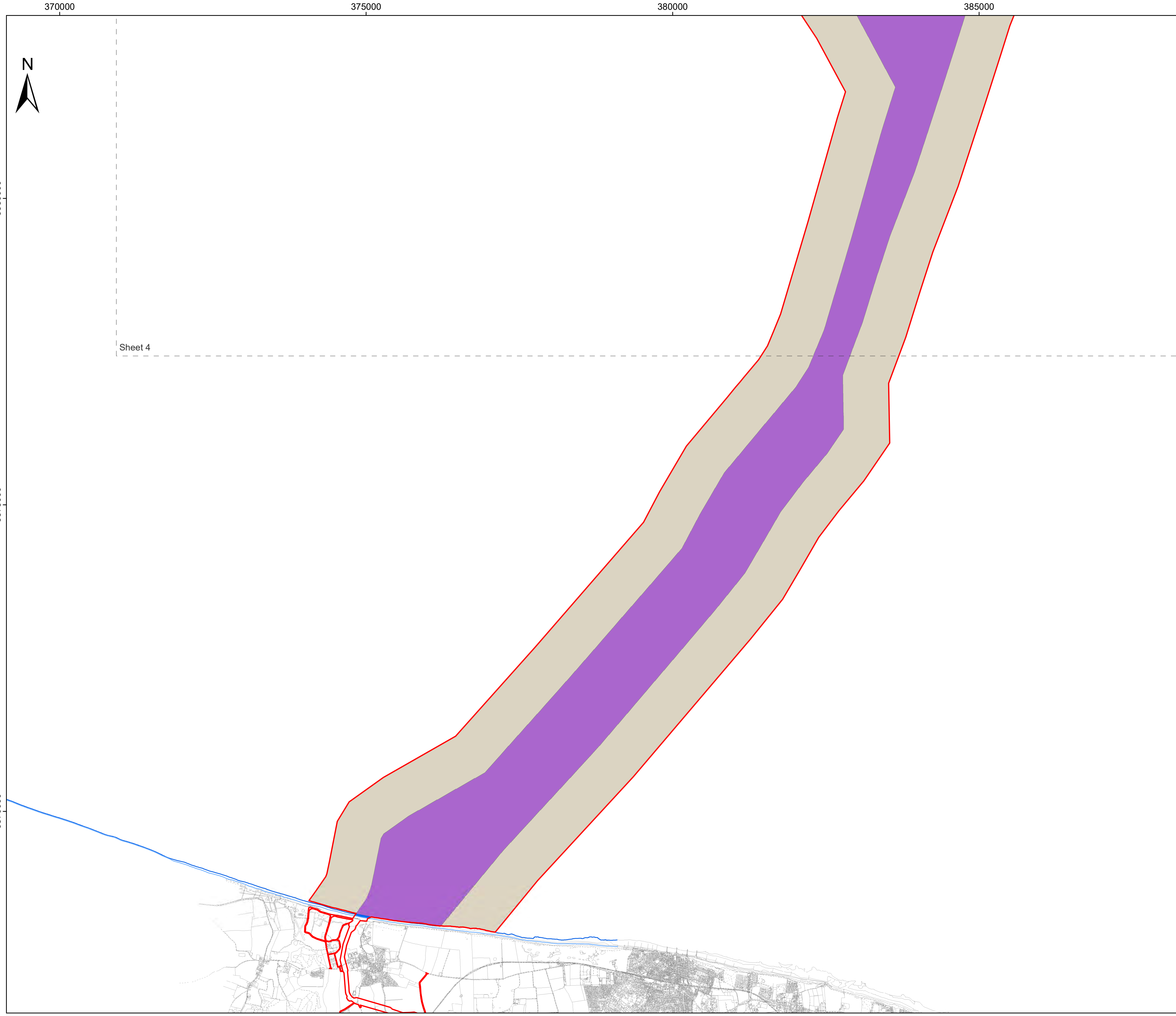


Scale: 1:30 000 Scale at size: A1

Equinor Doc. no.: C282-EQ-Z-GA-00009

D	14/07/2023	Fourth Issue	igjo	jadd	sarc
C	07/07/2023	Third Issue	igjo	jadd	sarc
B	05/01/2023	Second Issue	erihag	jadd	sarc
A	16/08/2022	First Issue	erihag	jadd	sarc
REV	DATE	STATUS	DRW	CHK	APR





Sheringham Shoal and Dudgeon Extension Projects

Title:
Offshore Works Plans, scenario 1(c), 1(d), 2, 3

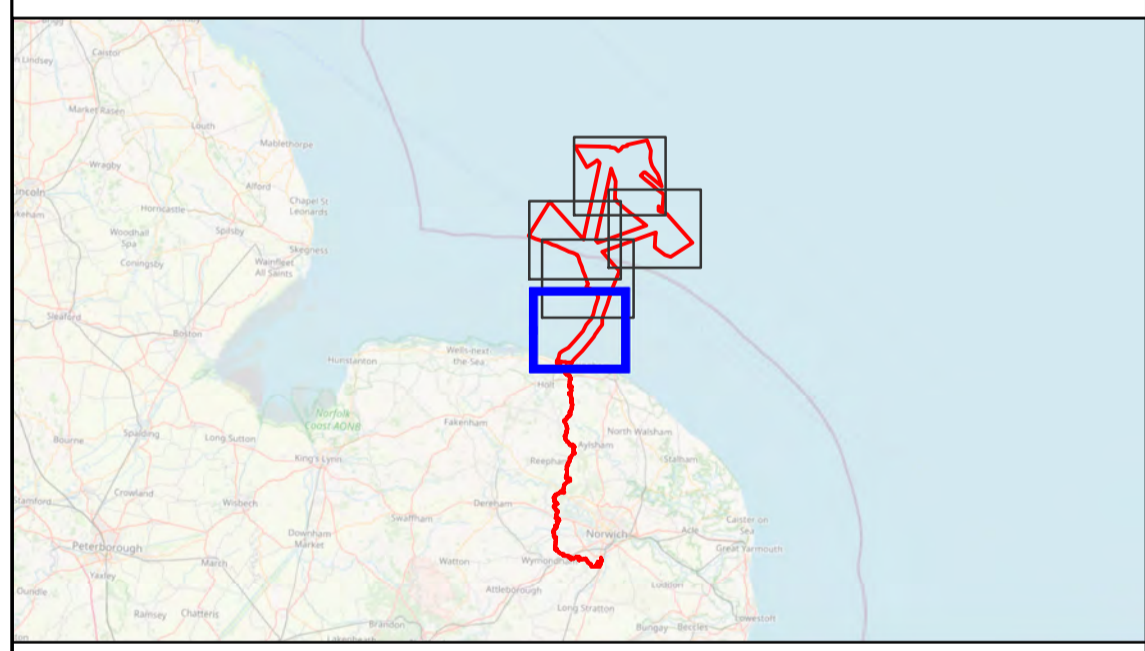
Sheet 5 of 5

APFP Regulations Reference: 5(2)(j)
Application Doc. no.: 2.7

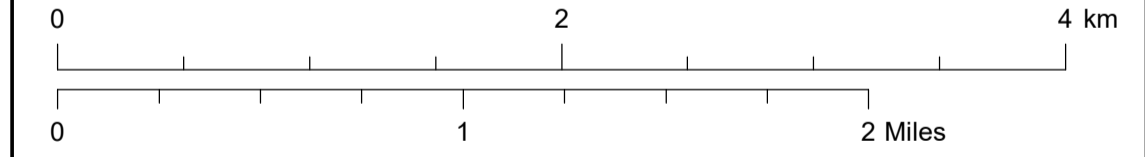
Legend:

- Order Limits
- Mean Low Water (Springs)
- Mean High Water (Springs)
- Work No. 5A and B – SEP and DEP export cables
- Work No. 6A and B – Temporary working area
- Work No. 7A and B - Landfall connection works

Data Sources: Equinor
Base Map: © British Crown and OceanWise, 2021. All rights reserved. License No. EMS-EK001-627782. Not to be used for Navigation; Crown copyright and database rights 2020, Ordnance Survey 0100031673, © OpenStreetMap (and) contributors, CC-BY-SA



Coordinate Reference System: WGS 1984 UTM Zone 31N
Transformation WGS84: OSGB_1936_To_WGS_1984_7



Scale: 1:30 000 Scale at size: A1

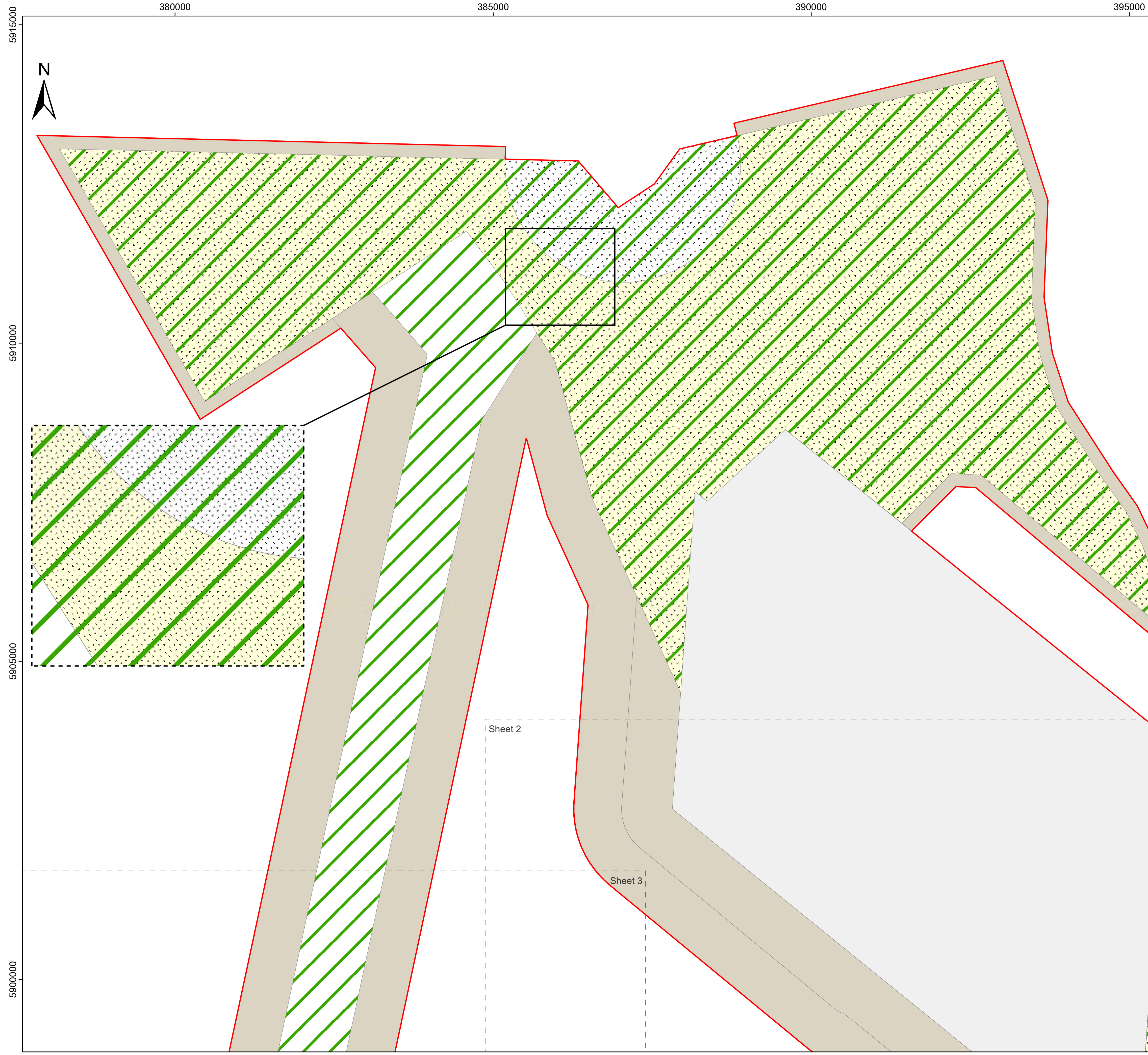
Equinor Doc. no.: C282-EQ-Z-GA-00009

D	14/07/2023	Fouth Issue	igjo	jadd	sarc
C	07/07/2023	Third Issue	igjo	jadd	sarc
B	05/01/2023	Second Issue	erihag	jadd	sarc
A	16/08/2022	First Issue	erihag	jadd	sarc
REV	DATE	STATUS	DRW	CHK	APR



Sheringham Shoal and Dudgeon Offshore Wind Farm Extension Projects

Offshore Works Plans – scenario 4



Sheringham Shoal and Dudgeon Extension Projects

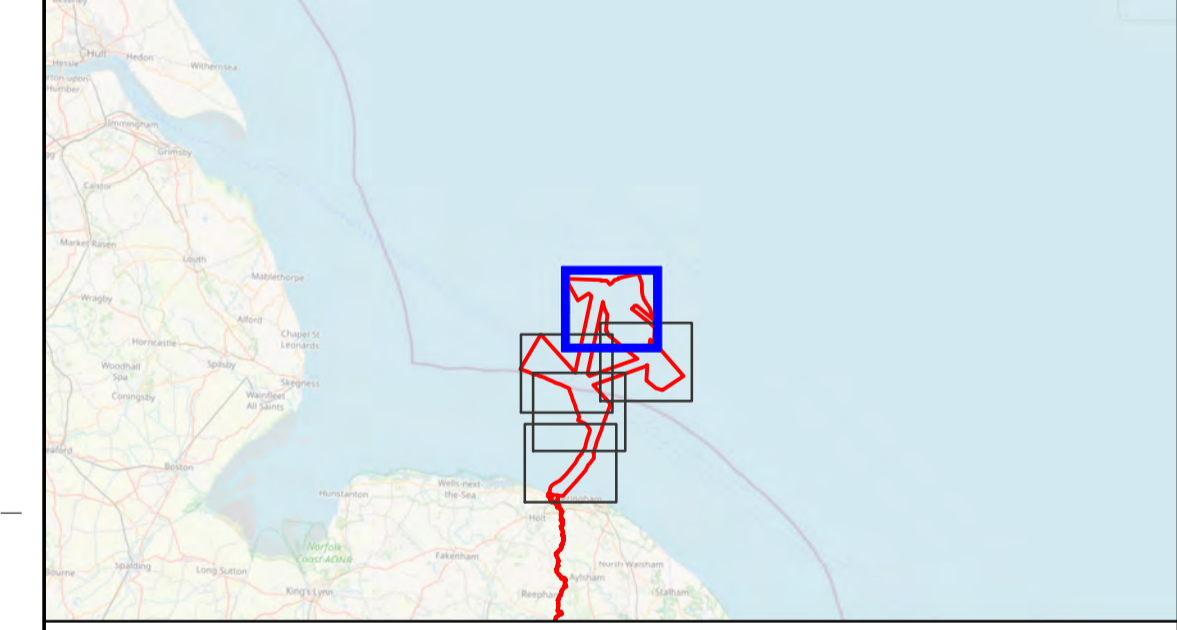
Title: Offshore Works Plans, scenario 4

Sheet 1 of 5

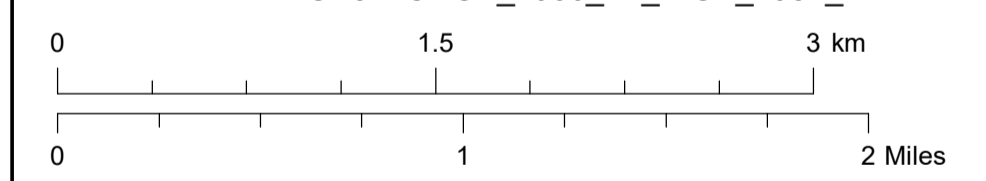
APFP Regulations Reference: 5(2)(j)
Application Doc. no.: 2.7

- Legend:
- Order Limits
 - Work No. 1B – DEP WTG array area
 - Work No. 2B – DEP In-field cables
 - Work No. 4C – Integrated OSP export and interlink cables
 - Work No. 6C – Temporary working area
 - Existing Offshore Wind Farm Areas

Data Sources: Equinor
Base Map: © British Crown and OceanWise, 2021. All rights reserved. License No. EMS-EK001-627782. Not to be used for Navigation; Crown copyright and database rights 2020, Ordnance Survey 0100031673, © OpenStreetMap (and) contributors, CC-BY-SA



Coordinate Reference System: WGS 1984 UTM Zone 31N
Transformation WGS84: OSGB_1936_To_WGS_1984_7



Scale: 1:30 000 Scale at size: A1

Equinor Doc. no.: C282-EQ-Z-GA-00009

D	14/07/2023	Fourth Issue	igjo	jadd	sarc
C	07/07/2023	Third Issue	igjo	jadd	sarc
B	05/01/2023	Second Issue	erihag	jadd	sarc
A	16/08/2022	First Issue	erihag	jadd	sarc
REV	DATE	STATUS	DRW	CHK	APR



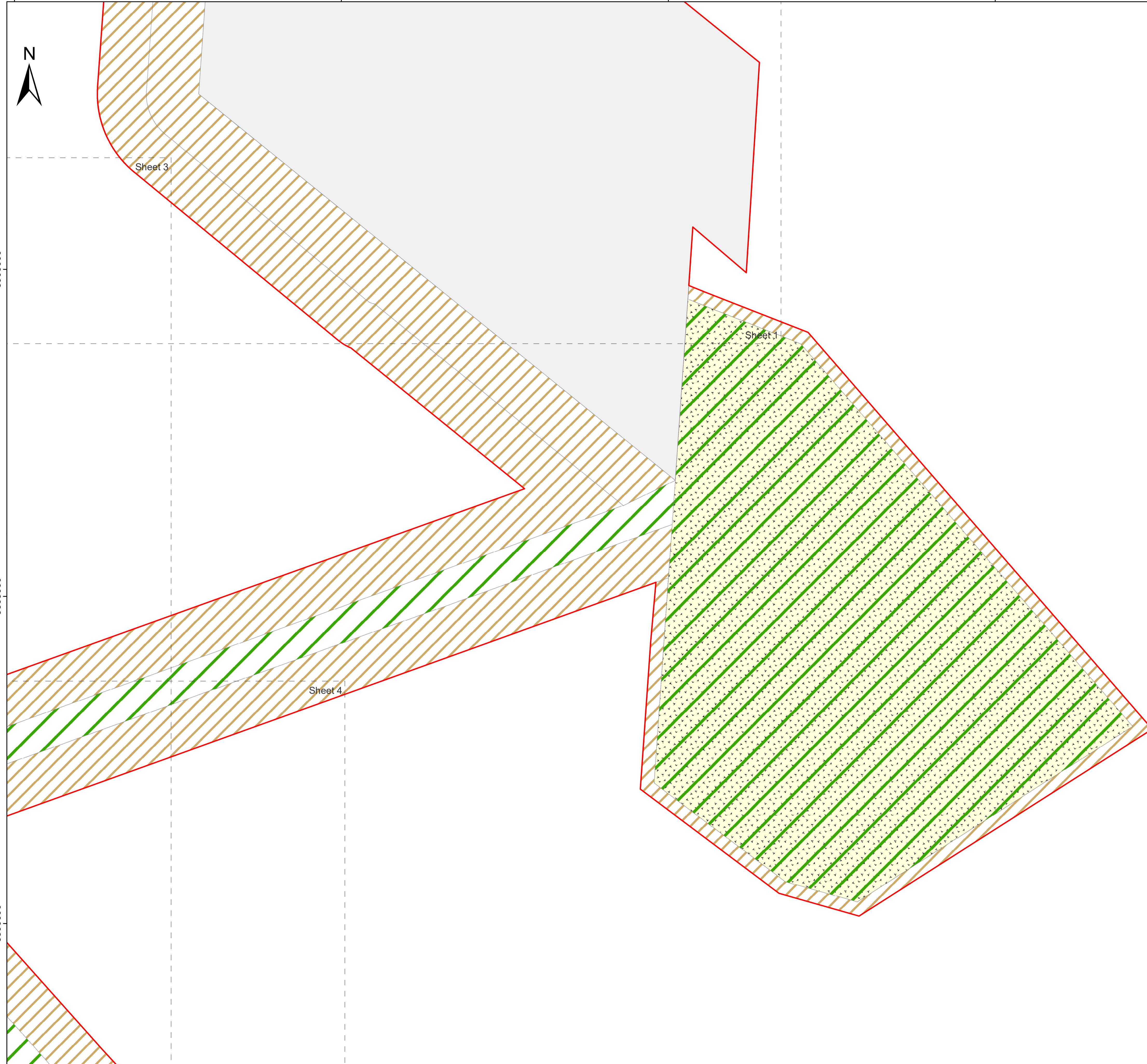
385000 390000 395000 400000



5900000

5895000

5890000



Sheringham Shoal and Dudgeon Extension Projects

Title: Offshore Works Plans, scenario 4

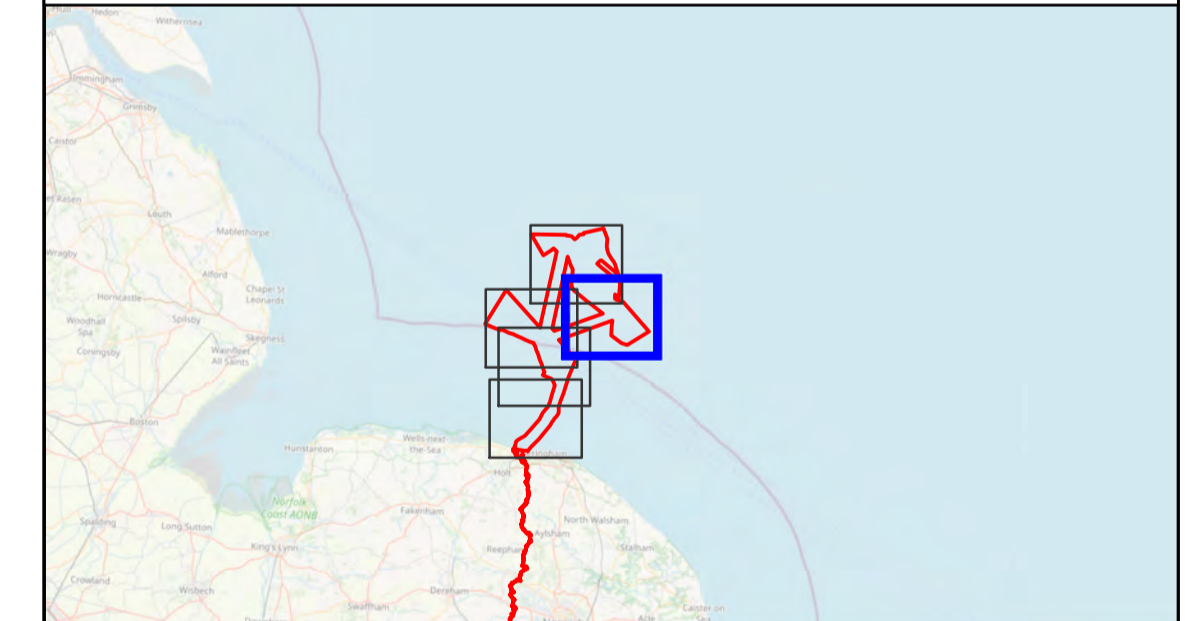
Sheet 2 of 5

APFP Regulations Reference: 5(2)(j)
Application Doc. no.: 2.7

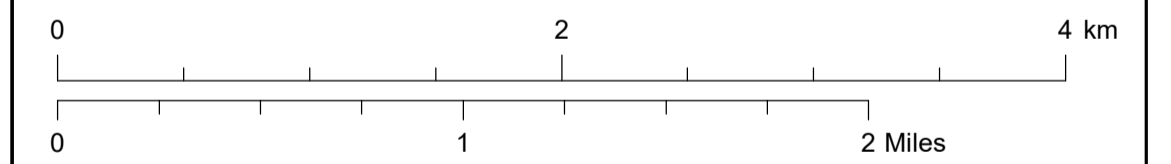
Legend:

- Order Limits
- Work No. 1B – DEP WTG array area
- Work No. 2B – DEP In-field cables
- Work No. 4C – Integrated OSP export and interlink cables
- Work No. 6C – Temporary working area
- Existing Offshore Wind Farm Areas

Data Sources: Equinor
Base Map: © British Crown and OceanWise, 2021. All rights reserved. License No. EMS-EK001-627782. Not to be used for Navigation; Crown copyright and database rights 2020, Ordnance Survey 0100031673, © OpenStreetMap (and) contributors, CC-BY-SA



Coordinate Reference System: WGS 1984 UTM Zone 31N
Transformation WGS84: OSGB_1936_To_WGS_1984_7



Scale: 1:30 000 Scale at size: A1

Equinor Doc. no.: C282-EQ-Z-GA-00009

D	14/07/2023	Fourth Issue	igjo	jadd	sarc
C	07/07/2023	Third Issue	igjo	jadd	sarc
B	05/01/2023	Second Issue	erihag	jadd	sarc
A	16/08/2022	First Issue	erihag	jadd	sarc
REV	DATE	STATUS	DRW	CHK	APR



370000

375000

380000

385000



5900000

5895000

5890000








Sheringham Shoal and Dudgeon Extension Projects

Title: Offshore Works Plans, scenario 4

Sheet 3 of 5

APFP Regulations Reference: 5(2)(j)
Application Doc. no.: 2.7

Legend:

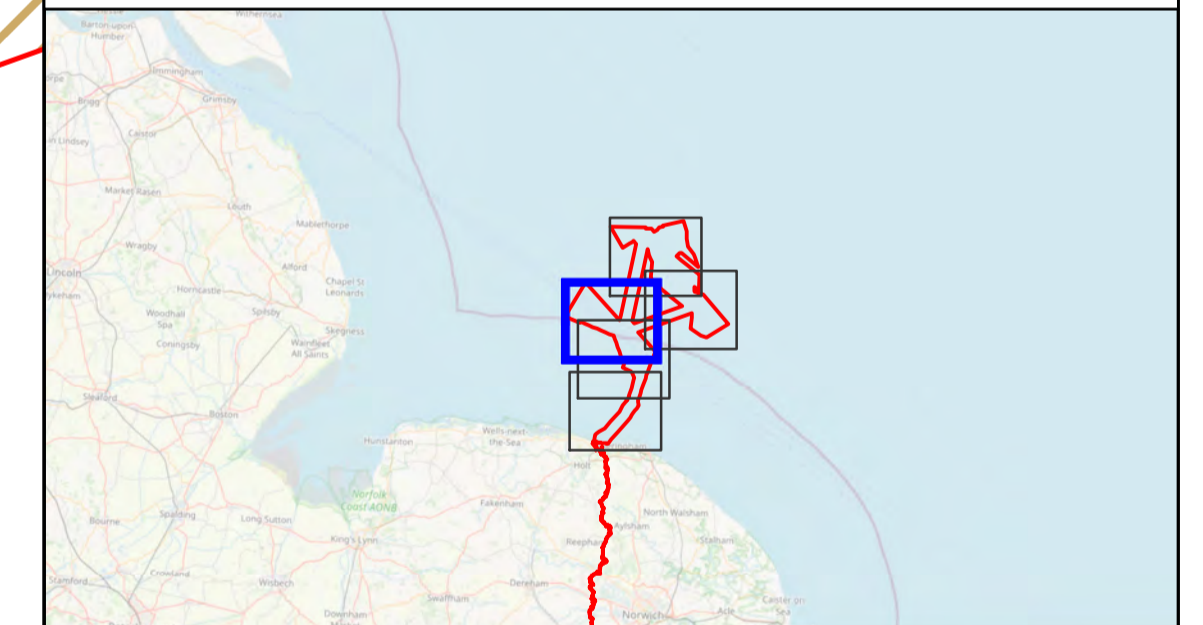
-  Order Limits
-  Work No. 1A – SEP WTG array area
-  Work No. 2A – SEP In-field cables
-  Work No. 3C – Integrated Offshore Substation Platform
-  Work No. 4C – Integrated OSP export and interlink cables
-  Work No. 5C – SEP and DEP export cables
-  Work No. 6C – Temporary working
-  Existing Offshore Wind Farm Areas

Sheet 1

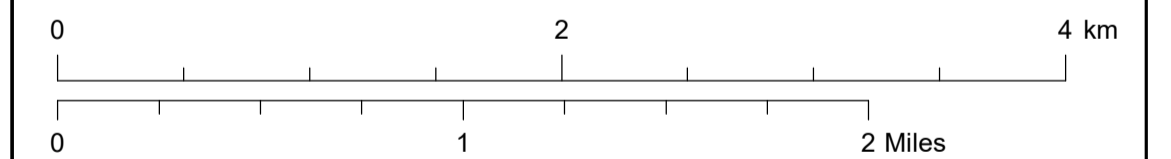
Sheet 4

Sheet 2

Data Sources: Equinor
Base Map: © British Crown and OceanWise, 2021. All rights reserved.
License No. EMS-EK001-627782. Not to be used for Navigation; Crown copyright and database rights 2020, Ordnance Survey 0100031673, © OpenStreetMap (and) contributors, CC-BY-SA



Coordinate Reference System: WGS 1984 UTM Zone 31N
Transformation WGS84: OSGB_1936_To_WGS_1984_7

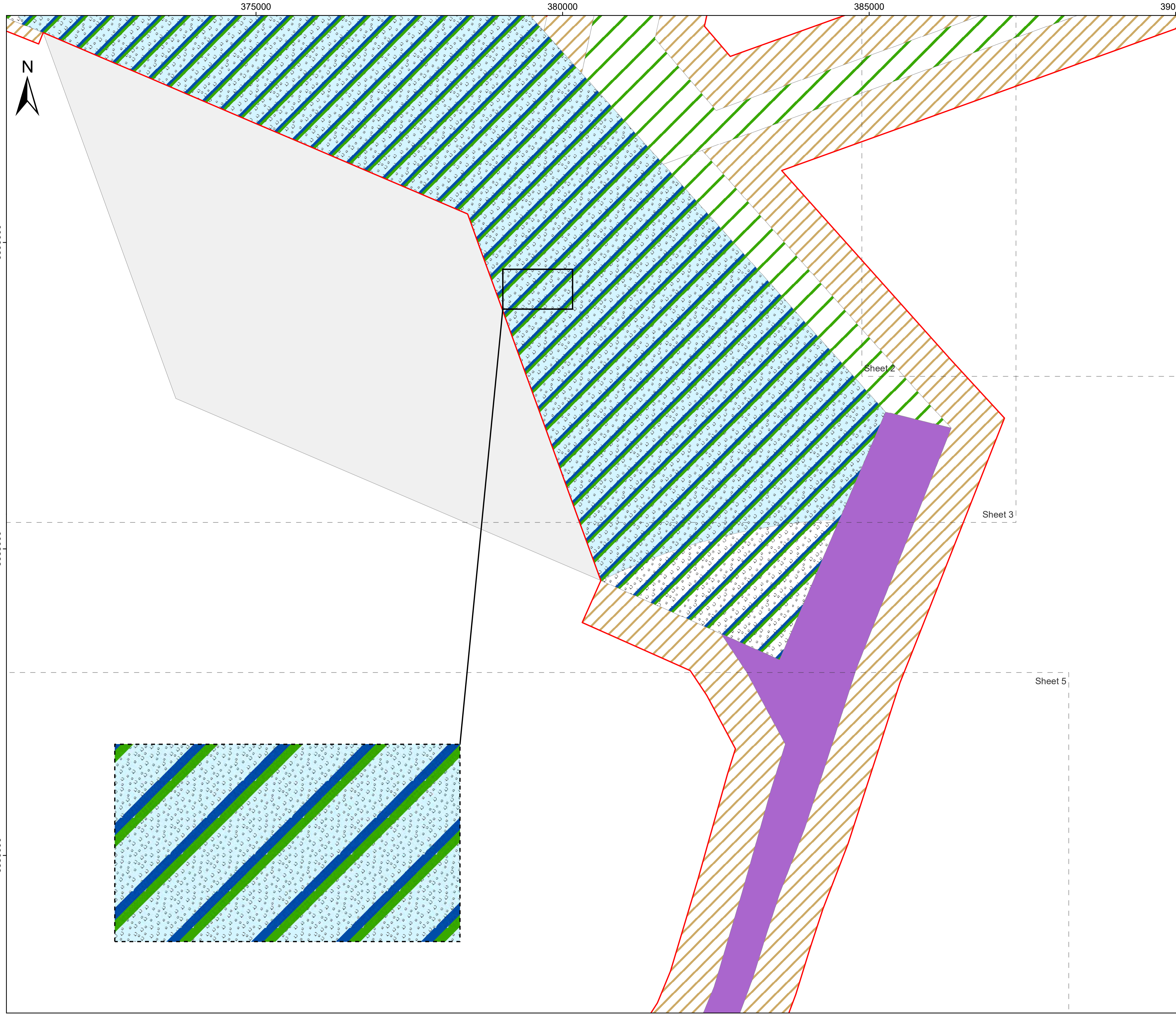


Scale: 1:30 000 Scale at size: A1

Equinor Doc. no.: C282-EQ-Z-GA-00009

D	14/07/2023	Fourth Issue	igjo	jadd	sarc
C	07/07/2023	Third Issue	igjo	jadd	sarc
B	05/01/2023	Second Issue	erihag	jadd	sarc
A	16/08/2022	First Issue	erihag	jadd	sarc
REV	DATE	STATUS	DRW	CHK	APR





Sheringham Shoal and Dudgeon Extension Projects

Title: Offshore Works Plans, scenario 4

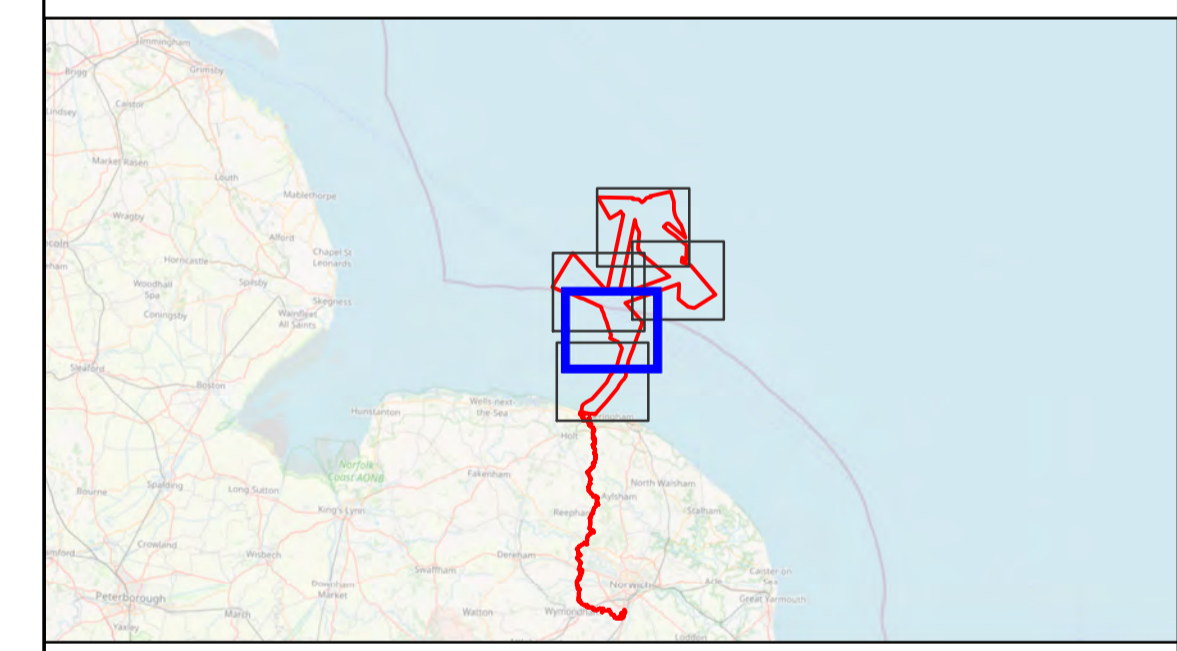
Sheet 4 of 5

APFP Regulations Reference: 5(2)(j)
Application Doc. no.: 2.7

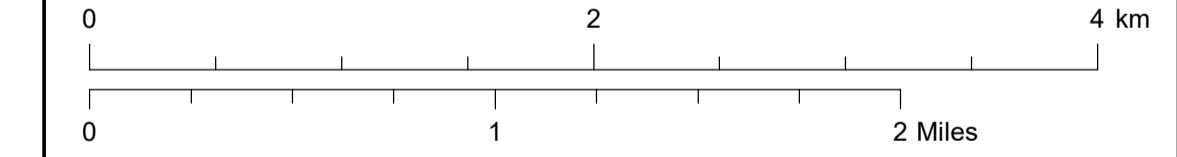
Legend:

- Order Limits
- Work No. 1A – SEP WTG array area
- Work No. 2A – SEP In-field cables
- Work No. 3C – Integrated Offshore Substation Platform
- Work No. 4C – Integrated OSP export and interlink cables
- Work No. 5C – SEP and DEP export cables
- Work No. 6C – Temporary working
- Existing Offshore Wind Farm Areas

Data Sources: Equinor
Base Map: © British Crown and OceanWise, 2021. All rights reserved. License No. EMS-EK001-627782. Not to be used for Navigation; Crown copyright and database rights 2020, Ordnance Survey 0100031673, © OpenStreetMap (and) contributors, CC-BY-SA



Coordinate Reference System: WGS 1984 UTM Zone 31N
Transformation WGS84: OSGB_1936_To_WGS_1984_7

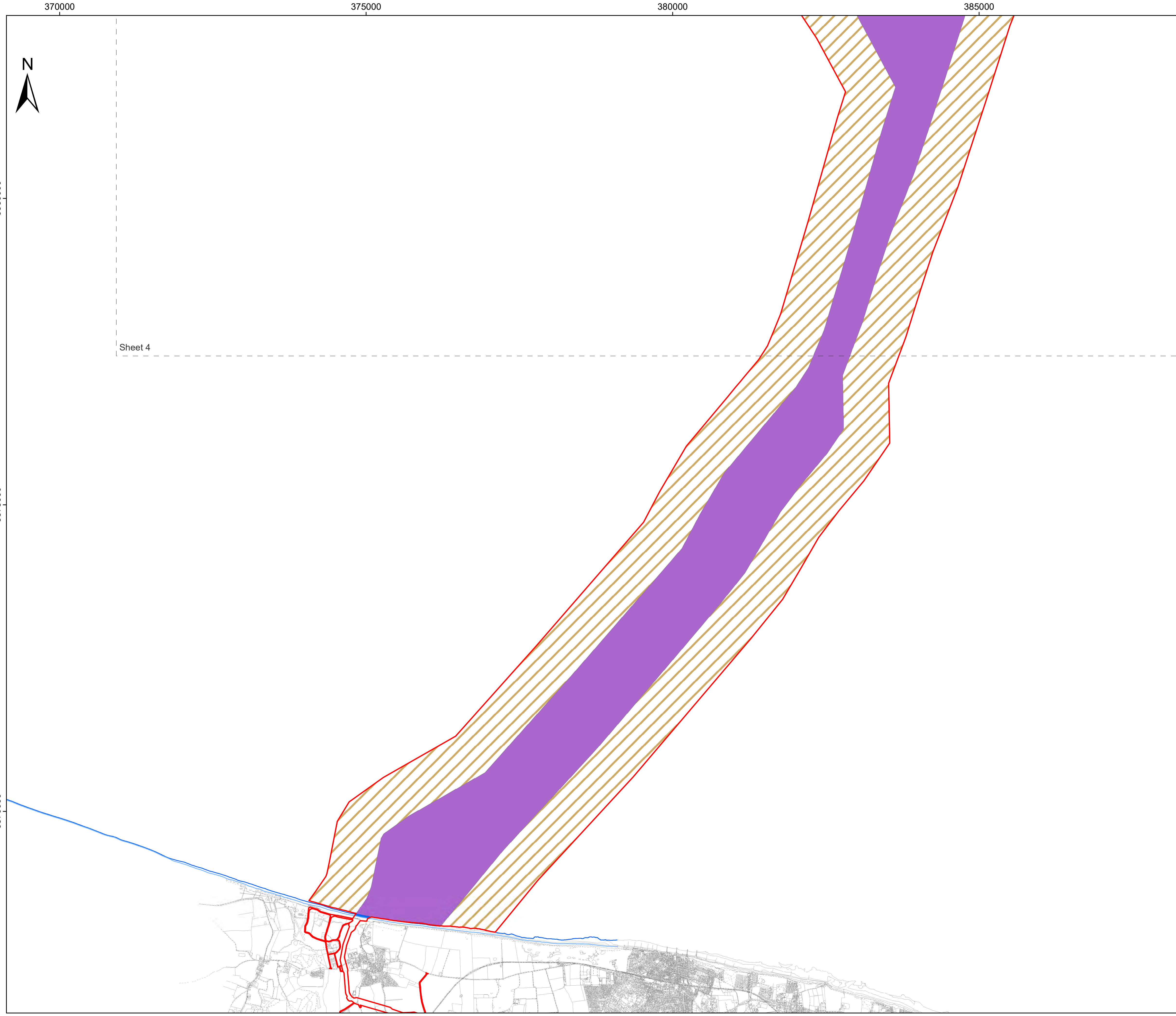


Scale: 1:30 000 Scale at size: A1

Equinor Doc. no.: C282-EQ-Z-GA-00009

D	14/07/2023	Fourth Issue	igjo	jadd	sarc
C	07/07/2023	Third Issue	igjo	jadd	sarc
B	05/01/2023	Second Issue	erihag	jadd	sarc
A	16/08/2022	First Issue	erihag	jadd	sarc
REV	DATE	STATUS	DRW	CHK	APR





Sheringham Shoal and Dudgeon Extension Projects

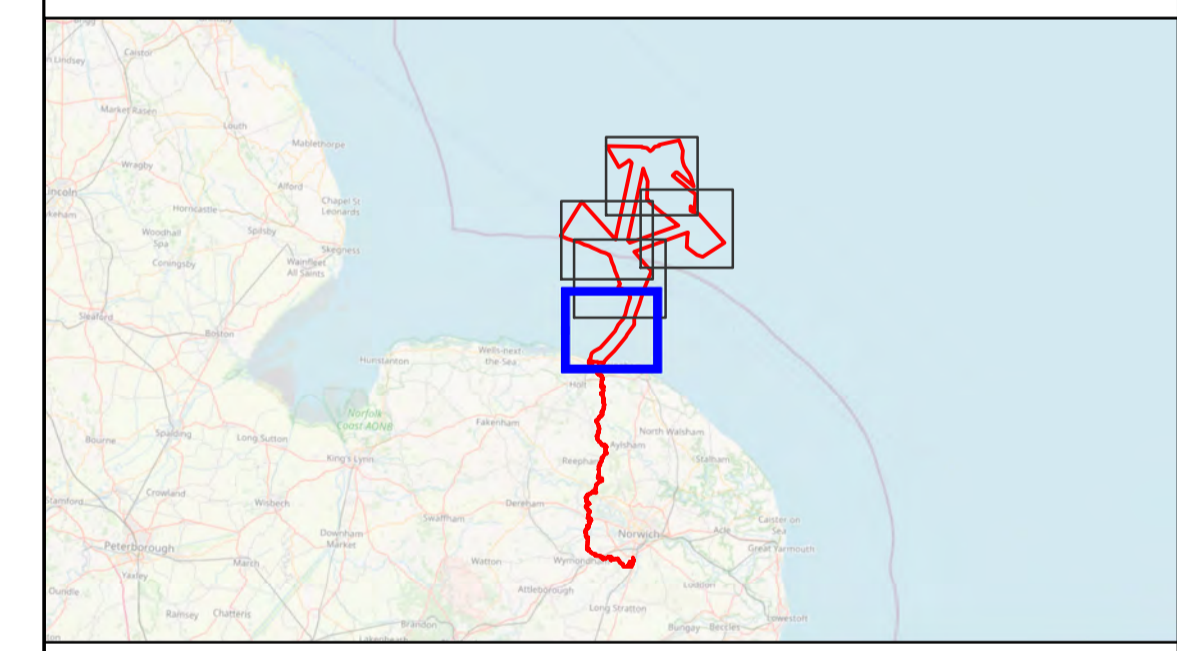
Title: Offshore Works Plans, scenario 4

Sheet 5 of 5

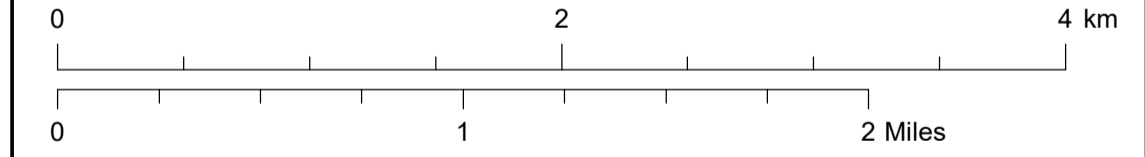
APFP Regulations Reference: 5(2)(j)
Application Doc. no.: 2.7

- Legend:
- Order Limits
 - Mean Low Water (Springs)
 - Mean High Water (Springs)
 - Work No. 5C – SEP and DEP export
 - Work No. 6C – Temporary working
 - Work No. 7C - Landfall connection

Data Sources: Equinor
Base Map: © British Crown and OceanWise, 2021. All rights reserved. License No. EMS-EK001-627782. Not to be used for Navigation; Crown copyright and database rights 2020, Ordnance Survey 0100031673, © OpenStreetMap (and) contributors, CC-BY-SA



Coordinate Reference System: WGS 1984 UTM Zone 31N
Transformation WGS84: OSGB_1936_To_WGS_1984_7



Scale: 1:30 000 Scale at size: A1

Equinor Doc. no.: C282-EQ-Z-GA-00009

D	14/07/2023	Fourth Issue	igjo	jadd	sarc
C	07/07/2023	Third Issue	igjo	jadd	sarc
B	05/01/2023	Second Issue	erihag	jadd	sarc
A	16/08/2022	First Issue	erihag	jadd	sarc
REV	DATE	STATUS	DRW	CHK	APR

